


PRELIMINARY ASSESSMENT REPORT
FOR
THE CITY OF CAMDEN

AABCO STEEL DRUM, INCORPORATED
BLOCK 62, LOTS 38 & 45; BLOCK 65, LOT 103
CAMDEN CITY, CAMDEN COUNTY
OUR FILE: 0408T075
CASE #95-9-14-1206-53

Prepared by:
REMINGTON & VERNICK ENGINEERS
232 KINGS HIGHWAY EAST
HADDONFIELD, NJ 08033

December 18, 1996

A handwritten signature in cursive script, appearing to read "Edward Vernick", written over a horizontal line.

Edward Vernick, P.E.
NJ Lic. No. 25691

TABLE OF CONTENTS

- 1.0 Introduction
- 2.0 General Site Information
- 3.0 Owner History
- 4.0 Operator History
- 5.0 Owner and Past Site Usage
- 6.0 Materials, Storage Methods and Locations
- 7.0 Interpretation of Aerial Photographic History
- 8.0 Sanborn Map Search
- 9.0 Site Assessment Report
- 10.0 Past Known or Recorded Discharges, Reports and Remediations
- 11.0 Federal, State and Local Environmental Permits
- 12.0 Administrative, Civil and Criminal Enforcements and Violations
- 13.0 Areas of Concern and Proposed Sampling
- 14.0 Narratives on Sampling Areas of Concern
- 15.0 Limitations

TABLE OF CONTENTS

APPENDICES

- A Location Map, USGS Camden and Philadelphia Quadrangles
- B Tax Map, Camden City Tax Sheets #12 & 13
- C Copies of Titles/Deeds
- D Sanborn Maps (provided by Vista Information Solutions, Inc.)
- E Freedom of Information Requests and Responses
- F Government Files
- G NJDEP Sketches-Materials, Storage Areas & Locations
- H Aerial Photographs
- I Site Assessment Report (provided by Vista Information Solutions, Inc.)

AABCO Steel Drum, Incorporated
Preliminary Assessment Report
Camden City, Camden County

1.0 INTRODUCTION

Remington & Vernick Engineers, on behalf of the City of Camden, has conducted a Preliminary Assessment for a parcel of property which the City currently holds a tax sales certificate. The property is most commonly referred to as AABCO Steel Drum, Incorporated and is located at 308-322 North Front Street and 320 North Second Street, Camden, New Jersey. The preliminary assessment was generated by funding provided through the New Jersey Hazardous Discharge Site Remediation Fund, Municipal Grant Program. The following report is presented in accordance with the Technical Requirements for Site Remediation, N.J.A.C. 7:26E-3.1 through 3.2. Information was collected by contacting applicable State Agencies, county/city government offices and the United States Environmental Protection Agency (USEPA). Private agencies (information services) were also used to gather information for the site. Historical information such as aerial photographs, titles and deeds, city directories and Sanborn maps were also reviewed to obtain information regarding the site. In addition, a site inspection and owner interview were performed to evaluate current site conditions and to identify any additional areas of concern. This report reflects a complete evaluation as provided through the available information and the site visit.

2.0 GENERAL SITE INFORMATION

Current Site Name: Container Recyclers
Address: 308-322 North Front Street
Municipality: Camden City
County: Camden
Block: 62 **Lot(s):** 38 & 45
Block: 65 **Lot(s):** 103
EPA ID No: NJD980764310 (listed under Container Recyclers)
EPA ID No: NJD 000691725 (listed under Martin Aaron, Inc.)
Latitude: 39°56'56" **Longitude:** 75°07'29"
Acreage: 1.2 Acres

The current facility consists of two (2) separate parcels, Block 65, Lot 103 and Block 62, Lots 38 and 45. Block 65, Lot 103 is located at 320 North Second Street. It has

been the site of a residential dwelling(s) or a vacant lot since 1885. Due to the absence of industrial/commercial activity at the site, it is not anticipated that a site investigation will be necessary for this parcel. The lot will be surveyed using a magnetometer. Should the magnetometer detect the presence of buried metal, test pits will be excavated. This decision will be made in the field, during the site investigation. Block 62, Lots 38 & 45 are contiguous lots located at 308-322 North Front Street. The facility consists of two (2) structures and a yard area. This parcel has been the site of manufacturing/industrial activities since (at least) 1885; therefore, a site investigation is proposed for this parcel.

3.0 OWNER HISTORY

The following is a chronological listing (most recent to past) of the owners of the property. The owners were established through conducting a title/deed search of local government files. All deeds were traced as far back as they were recorded or until the property in question was not listed or could not be found. (See Appendix C for copies of the titles/deeds).

A. PARCELS CURRENTLY KNOWN AS BLOCK 62, LOTS 38 & 45

<u>NAME</u>	<u>FROM</u>	<u>TO</u>
North Front Associates	1983	Present
Martin Aaron and Morris Silverman	1975	1983
Standard Tank & Seat Company	1936	1975
Alonzo W. Stedman, et ux	?	1936

B. PARCEL CURRENTLY KNOWN AS BLOCK 65, LOT 103

<u>NAME</u>	<u>FROM</u>	<u>TO</u>
North Front Associates	1983	Present
Martin Aaron and Morris Silverman	1975	1983
Standard Tank & Seat Company	1969	1975
P.R.C. Investment Corporation	1962	1969
George and Alma Fatlowitz	1961	1962
William and Sarah Bryen	?	1961

4.0 OPERATOR HISTORY

Operators were established through available references such as the Polk Directory, Cole Directory and Haines Directory which are reverse street directories. The Sanborn Maps were also used to determine past site use, as the majority of the facility has been involved in manufacturing since the 1800's. Files obtained from the New Jersey Department of Environmental Protection (NJDEP) were also helpful in determining the

operators of the facility (See Appendix D, Sanborn Maps; Appendix F, Government Files).

A. PARCELS CURRENTLY KNOWN AS BLOCK 62, LOTS 38 & 45

<u>NAME</u>	<u>FROM</u>	<u>TO</u>
Container Recyclers	1987	Present
AABCO Steel Drum, Incorporated	1983	1987
Pertnoy Drums, Incorporated	1981	1983
Martin Aaron	1977	1981
Standard Tank & Seat Company	1906	1977
Sayford Paper Specialty Company (As shown by the Sanborn Maps)	1906	?
Consolidated Electric Manufacturing Company/ Pacific Steam Laundry (As shown by the Sanborn Maps)	1891	?
Groft & Priestley Linden Worsted Mill (As shown by the Sanborn Maps)	1885	?

B. PARCEL CURRENTLY KNOWN AS BLOCK 65, LOT 103

<u>NAME</u>	<u>FROM</u>	<u>TO</u>
Container Recyclers	1987	Present
AABCO Steel Drum, Incorporated	1983	1987
Pertnoy Drums, Incorporated	1981	1983
P.R.C. Investment Corporation	1962	1969
George and Alma Fatlowitz	1961	1962
William and Sarah Bryen	?	1961

It should be noted, the Sanborn maps indicate that this parcel has historically been a residential dwelling or vacant lot. It does not appear to have been used for manufacturing purposes.

5.0 OWNER AND PAST SITE USAGE

The following is a chronological listing (most recent to past) of the known owners/operators and the industrial ,commercial or agricultural usage of the site during that time period. Included within each use description is a listing of the raw materials and/or hazardous substances typically associated with that type of production/operation. Any hazardous materials which were used or produced are

listed including how these materials were delivered to the site. The types of production processes, usage of water and disposal of production waste water are also discussed as a means of introducing any potential areas of concern. Information used in determining the site usage throughout the years was obtained from government files and Sanborn Maps (See Appendix D, Sanborn Maps; Appendix F, Government Files).

A. Present to 1987

1. Owner: North Front Associates
2. Operator: Container Recyclers

According to information found in the NJDEP files for AABCO, all drum washing/painting operations ceased by November of 1987. The facility was and possibly still is used to store clean drums. The NJDEP, the Camden County Health Department (CCHD) and the Camden City Fire Department have all confirmed (through various site inspections) that the facility is no longer in operation. According to USEPA documentation dated 11/22/91, AABCO changed its name to Container Recyclers in 1987.

B. 1987 to 1983

1. Owner: North Front Associates
2. Operator: AABCO Steel Drum, Incorporated
3. Industrial Usage: Drum refinishing facility
4. Commercial Usage: N/A
5. Raw Materials Used: None (nothing produced)
6. How were raw materials delivered to the site? N/A
7. Hazardous Substances Used? Sodium hydroxide (NaOH-caustic soda solution) paints, solvents and heating oil
8. How were hazardous substances delivered to the site? Trucked
9. Hazardous Wastes Generated?
 - a.) Waste oils from the residual waste material found in the bottom of the drums (NJDEP X725, hazardous waste from non-specific sources),
 - b.) Rinse water from the drum cleaning process,
 - c.) Paints and solvents from the drum painting process.
10. How were hazardous wastes disposed of?
 - a.) Waste oils were stored on-site and removed within 90 days by a licensed hazardous waste hauler.
 - b.) Rinse water (3-4% caustic wash solution) from the drum washing process was first discharged into an oil and water separator and then into the sanitary sewer. At a later date (late 1986/early 1987), a pretreatment tank was allegedly installed to aid in neutralizing the caustic soda wash water. Prior to the wash water entering the oil and water separator, it was treated

with a neutralizing solution in order to reduce the pH of the wash water. The Camden County Municipal Utilities Authority (CCMUA) issued an industrial waste water discharge permit for the facility which allowed the effluent from the oil and water separator to be discharged into the sanitary sewer.

- c.) The disposal method for paints and solvents is unknown. NJDEP correspondence states that there were no paint and solvent wastes.

11. Types of Production Processes Used: Cleaning and painting of drum containers
12. Was water used during production processes? Yes
13. Where was the process wastewater discharged? Sanitary Sewer System
14. Was there sanitary wastewater? Yes
15. How was the sanitary wastewater discharged? Public Sanitary Sewer System

AABCO Steel Drum, Inc. was a facility which reconditioned steel drums. The reconditioning process consisted of cleaning and painting open ended drums. A 3 to 4% caustic soda wash, rinse, and steam dry was used to clean the drums. Exterior rust, labels and markings were removed using a wire brush. Dents were banged out, if possible. Once the drums were clean, they were painted using a black water base fast air dry painting hood. All reconditioning processes were performed indoors.

According to available records, the facility only accepted drums which could be cleaned using a caustic soda process. These drums contained substances such as hydraulic oil, food, juices, soap and low viscosity fluids. Drums which required cleaning by other methods such as thermal processes or chemical or solvent treatments were set aside and then sent to other drum reconditioning facilities.

Hazardous wastes were generated at the facility. They consisted of residual oil wastes from the drums and rinse water associated with the drum washing process. As oil drums were delivered to the facility, any residual material was drained into a collection drum. Later, a waste oil tank allegedly replaced the collection drum. The accumulated material was removed within 90 days by a licensed hazardous waste hauler.

The caustic soda rinse water associated with the drum washing process discharged into the sanitary sewer system. Prior to reaching the sanitary system, the effluent passed through a concrete, subsurface oil and water separator. Sludges settled to the bottom and oils floated to the top. The liquid in the center was released to the sanitary sewer. A pretreatment tank was allegedly installed to treat the effluent (by raising the pH) prior to the

effluent's discharge into the oil and water separator. According to CCMUA personnel, the facility consistently exceeded its discharge permit, regardless of any pretreatment processes which were installed (see Section 11.0 E.).

Wastes which may have been associated with the paint booth (paint and solvent wastes) were not discussed in any of the available documentation. The paint booth is described as being a "black water base fast air dry painting hood." Documentation sent to the NJDEP by AABCO states that the paint filters were water soluble and destroyed in water at the end of each day. It is assumed that the paint used was water base and any waste generated was disposed of within the sanitary sewer system. However, it is unclear as to the type of paint used in the painting process and the method of disposal for paint waste.

C. 1981 to 1983:

1. Owner: Martin Aaron and Morris Silverman
2. Operator: Pertnoy Drums, Incorporated
3. Industrial Usage: Drum refinishing facility
4. Commercial Usage: N/A
5. Raw Materials Used: None (nothing produced)
6. How were raw materials delivered to the site? N/A
7. Hazardous Substances Used: Unknown, (the specifics of this facility's operation are unknown)
8. How were hazardous substances delivered to the site? Unknown, (probably trucked)
9. Hazardous Wastes Generated: Unknown
10. How were hazardous wastes disposed? Unknown
11. Types of Production Processes Used: Unknown
12. Was water used during production processes? Unknown
13. Where was the process wastewater discharged? Unknown
14. Was there sanitary wastewater? Yes
15. How was the sanitary wastewater discharged? Public Sanitary Sewer System.

D. 1981 to 1977:

1. Owner: Martin Aaron and Morris Silverman
2. Operator: Unknown

According to available information, Martin Aaron and Morris Silverman owned this property. It is unclear as to whether or not they operated a business on the site. Martin Aaron is the name of a former drum refinishing facility located in another section of Camden. It is possible that drum refinishing processes were performed at this site but that has not been

verified. Martin Aaron, Inc. has a USEPA Facility ID number listed at 308 North Front Street.

E. 1906 to 1977:

1. Owner: Standard Tank & Seat Company
2. Operator: Standard Tank & Seat Company
3. Industrial Usage: Manufacture of wooden toilet seats —
4. Commercial Usage: N/A
5. Raw Materials Used: Wood
6. How were raw materials delivered to the site? Unknown, (probably horse and wagon in the early 1900's, trucked in the later 1900's)
7. Hazardous Substances Used: Unknown
8. How were hazardous substances delivered to the site? Unknown, (probably horse and wagon in the early 1900's trucked in the later 1900's)
9. Hazardous Wastes Generated: Unknown
10. How were hazardous wastes disposed? Unknown
11. Types of Production Processes Used: Unknown
12. Was water used during production processes? Unknown
13. Where was the process wastewater discharged? Unknown
14. Was there sanitary wastewater? Yes
15. How was the sanitary wastewater discharged? Unknown for the early portion of the 1900's, public sanitary sewer for the remainder of the 1900's.

F. 1906 to ?:

1. Owner: Standard Tank and Seat Company
2. Operators: Sayford Paper Specialty Company (and Standard Tank and Seat Company, see Item E. for Standard Tank and Seat Company)
3. Industrial Usage: Manufacture of paper products and bottle caps
4. Commercial Usage: None
5. Raw Materials Used: Paper
6. How were raw materials delivered to the site? Unknown
7. Hazardous Substances Used: Unknown
8. How were hazardous substances delivered to the site? Unknown
9. Hazardous Wastes Generated: Unknown
10. How were hazardous wastes disposed? Unknown
11. Types of Production Processes Used: Unknown
12. Was water used during production processes? Unknown
13. Where was the process wastewater discharged? Unknown
14. Was there sanitary wastewater? Yes

15. How was the sanitary wastewater discharged? Unknown

G. 1891 to ?:

1. Owner: Unknown
2. Operator: Consolidated Electric and Pacific Steam Laundry
3. Industrial Usage: Unknown
4. Commercial Usage: Unknown
5. Raw Materials Used: Unknown
6. How were raw materials delivered to the site? Unknown
7. Hazardous Substances Used: Unknown
8. How were hazardous substances delivered to the site? Unknown
9. Hazardous Wastes Generated: Unknown
10. How were hazardous wastes disposed? Unknown
11. Types of Processes Used: Unknown
12. Was water used during production processes? Unknown, (probably yes)
13. Where was the wastewater discharged? Unknown
14. Was there sanitary wastewater? Yes
15. How was the sanitary wastewater discharged? Unknown

H. 1885 to ?:

1. Owner: Unknown
2. Operator: Groft & Priestley Linden Worsted Mill
3. Industrial Usage: Unknown
4. Commercial Usage: N/A
5. Raw Materials Used: Unknown
6. How were raw materials delivered to the site? Unknown
7. Hazardous Substances Used: Unknown
8. How were hazardous substances delivered to the site? Unknown
9. Hazardous Wastes Generated: Unknown
10. How were hazardous wastes disposed? Unknown
11. Types of Processes Used: Unknown
12. Was water used during production processes? Unknown, (probably yes)
13. Where was the wastewater discharged? Unknown
14. Was there sanitary wastewater? Yes
15. How was the sanitary wastewater discharged? Unknown

6.0 MATERIALS STORAGE METHODS AND LOCATIONS

Over the history of this site, various materials have been used and stored on the property. The site use has been a manufacturing/industrial facility since 1885. The Sanborn Fire Insurance maps provide the best historical documentation of the various operations which have existed on-site. The maps show that, over time, there have been various operators, operations, processes, materials stored and storage areas at the facility. The maps also show that the building configurations have changed over time as well as the size and shape of the property located at 308-322 North Front Street (See Appendix D).

Available, current documentation (NJDEP, CCHD, CCMUA) dates back to the early 1980's when the facility was operated as a drum refinishing facility. The most detailed information regarding the storage of materials came from a NJDEP- Site Remediation Program, Southern Field Office file. A sketch submitted by AABCO Steel Drum, Inc. entitled "Layout of Facility Waste Storage" shows the layout of the facility, including storage areas (See Appendix G). The sketch (not dated) specifically shows the following storage areas:

1. paint storage,
2. waste oil storage,
3. waste material, drum storage,
4. empty drum storage.

A second sketch, dated 2/6/89 and drawn by a NJDEP investigator, shows various empty drum storage areas both inside and outside of the buildings (See Appendix G).

It should be noted, medium diesel fuel is stored in an underground storage tank located within the yard area of the site. The sketches do not show the underground storage tank.

7.0 INTERPRETATION OF AERIAL PHOTOGRAPHIC HISTORY

Historical aerial photos were obtained and reviewed for this site. The photographs range in years from 1940 to 1985. In summary, the photos reveal that Block 65, Lot 103 contained a building until approximately 1975 when the structure disappeared from photos. Currently there are no structures at the site.

The photos also reveal that Block 62, Lots 38 and 45 have always contained buildings in various configurations. The structure which occupied the central portion of the site appears to have had process piping and vents on the roof along with an associated water tank. The building disappeared from the photos in 1985. Sometime between 1965 and 1975 two new flat roofed buildings were constructed on site.

The photos which were available and obtained for this project are as follows:

- 1940; Scale: 1" = 200'
- 1951; Scale: 1" = 200'

1965; Scale: 1" = 200'
1975; Scale: 1" = 200'
1985; Scale: 1" = 400'

See Appendix H for copies of the aerial photos.

8.0 SANBORN MAP SEARCH

In accordance with NJAC 7:26E-3.1(c)1.i.(1.), a search of available Sanborn Maps was performed for the site. The following years were available for both sites (308-322 North Front Street and 320 North Second Street):

1885	1891	1906	1926
1950	1977	1982	1994

The Sanborn's provided the best historical information on the past use of the site. The maps revealed that the majority of 308-322 North Front Street has been the site of various manufacturing facilities since (at least) 1885. The maps also show that until approximately 1926, several dwellings existed on what is now the site of AABCO Steel Drum, Inc., also known as Container Recyclers. According to the deeds for the facility, the dwellings were gradually purchased and incorporated into the manufacturing site.

The maps reveal that 320 North Second Street was the site of a dwelling until approximately 1977. The 1977 map shows the lot as vacant land (see Appendix D for copies of the Sanborn maps).

9.0 SITE ASSESSMENT REPORT

In December of 1995, a Site Assessment Report was requested from Vista Information Solutions, Inc. The report identifies records listed within government agency environmental databases and provides a summary identifying properties with environmental records. Risks are broken into geographical categories based on distance from the subject site (1 mile radius, 1/2 mile radius, 1/4 mile radius, 1/8 mile radius). The report provides detailed information on each risk and includes maps displaying locations of those sites (see Appendix I for the Vista Site Assessment Report).

The Site Assessment Report identifies the facility as a RCRA large quantity generator. It is listed under Container Recyclers and under Martin Aaron, Inc., The site is also listed (under AABCO) as containing one (1) registered underground storage tank. Eight

(8) additional facilities were identified as being located within 1/8 of a mile to the facility. Those sites are as follows:

- A. Martin Marietta Corp., Front & Cooper Streets, RCRA small quantity generator;
- B. GE Aerospace CSSD GCSD, Front & Cooper Streets, State Underground Storage Tank;
- C. RCA Corp./Camden Plant, Front & Cooper Streets, CERCLIS List, preliminary assessment performed in 1984, no further remedial action planned;
- D. Palko Designs Manufacturing, Inc., 5 Linden Street, State Comprehensive List, State Leaking Underground Storage Tank, State Underground Storage Tank;
- E. Palko Continental, 5 Linden Street, RCRA large quantity generator
- F. Flexitallic Gasket Co., 5 Linden Street, RCRA large quantity generator
- G. 220 Cooper Street, State Underground Storage Tank
- H. Cooper Hospital Medical Center, 1 Cooper Plaza, State Comprehensive List, RCRA small generator, solid waste landfill, State Leaking Underground Storage Tank, State Underground Storage Tank

The Site Assessment Report identified additional sites within 1/4 mile, 1/2 mile and 1 mile of AABCO. Please see the report (Appendix I) for those additional sites.

10.0 PAST KNOWN OR RECORDED DISCHARGES, REPORTS AND REMEDIATIONS

The NJDEP Bureau of Site Remediation, the Camden County Health Department and the Camden County Municipal Utilities Authority have files which contain information on past discharges and the subsequent remedial activities which occurred at the site. The following is a chronological listing of the first known incident to the most recent report detailing the substances discharged, potential receptors, reporting party and outcome of each known discharge. All lead government agencies are listed (if applicable) as well as the corresponding case identification number, and current case status (see Appendix F for the government file information).

A. December 6, 1982 (Report Date 1/4/83):

Reporting Agency: NJDEP- Division of Hazard Management

Case No./Ref No: 82-12-6-05s

Property Owner: Martin Aaron and Morris Silverman

Operator: Pertnoy Drums, Incorporated

Substance Discharged: Methylacrylate

Cause of Discharge: While a drum was being loaded onto a truck, approximately 3 gallons of methylacrylate spilled onto the ground. Several odor complaints were telephoned into the NJDEP-Division of Hazard Management and an investigator was sent to the site.

Suspected Impacted Receptors: Soil within the immediate area of the spill.

Outcome/remedy: The operator of the facility, Larry Pertnoy, was told to clean up the spill and place the waste material in a 55 gallon drum for disposal. A follow up site inspection was performed on 1/4/83. Mr. Pertnoy showed the inspector a 55 gallon drum, one third full of soil material which had not yet been disposed of. On 1/27/83, Mr. Pertnoy was notified that the NJDEP had given the waste a verbal classification of ID 27. There is no documentation as to the method of disposal or where/when the waste was disposed of.

B. July 28, 1983:

Reporting Agency: NJDEP- Division of Waste Management

Case No./Ref No: 83-07-26-03s

Property Owner: North Front Street Associates

Operator: AABCO Steel Drum, Incorporated

Complaint: Odors

Complainant: Camden City Fire Department

Outcome/Remedy: On 7/28/83, representatives from the NJDEP and the Camden County Health Department (CCHD) met on-site to investigate the odor complaints which were called into the NJDEP- Division of Waste Management. One of the facility's owners escorted the representatives around the site. No unusual odors were detected on-site or off-site during this investigation.

C. October 13, 1984:

Reporting Agency: NJDEP- Division of Waste Management

Case Number: 84-10-13-01s

Property Owner: North Front Associates

Operator: AABCO Steel Drum, Incorporated

Substance Discharged: #2 Fuel Oil

Cause of Discharge: Malfunction of a timer which regulated a valve to an underground storage tank (UST). The UST supplied fuel to the facility's boiler. Fuel oil discharged onto the ground and several pools of oil were observed in the yard area of the site. Liquid was also observed entering a storm drain located in the street.

Outcome/Remedy: Immediate action was taken by the Camden City Fire Department to stop the discharge. The storm drain was diked off and the oil control valves were turned

off. The owner of the facility hired a contractor to handle the clean-up. On 10/15/84, a follow-up inspection was performed at the site. Two hundred and fifty gallons of recovered oil was being stored in drums. It was to be disposed of as waste oil. The contaminated soil was staged on plastic and Mid-Atlantic Refinery Services was making arrangements to dispose of it. A Notice of Violation was issued to the operators, #84-10-13-0s (see Section 12.0, A.).

Comment: A receipt for disposal of the waste oil was provided to the State and a copy was present in the file. No manifest documentation (for soil or waste oil) was present in the file at this time.

D. October 18, 1985:

Reporting Agency: NJDEP-Division of Waste Management, Southern Field Office
Case No./Ref No: 85-11-04-02s
Property Owner: North Front Associates
Operator: AABCO Steel Drum, Incorporated
Suspected Discharge: Contaminated Soil
Complainant: Criminal Justice (as a result of a complaint from a former employee)
Outcome/Remedy: On November 25, 1985, representatives from the NJDEP inspected the site for evidence of contaminated soil. A former employee reported that contaminated soil from the previous fuel oil spill (see Item C.) was dumped down an elevator shaft. The inspectors found no evidence of discharged, contaminated soil. The owners produced manifest #PAB-01174202, dated 11/10/84 for soil manifested to Boyertown Sanitary Disposal.

E. June 18, 1986:

Reporting Agency: NJDEP- Division of Waste Management, Southern Field Office
Case No./Ref No: 86-06-18-01s
Property Owner: North Front Associates
Operator: AABCO Steel Drum, Incorporated
Complaint: Open burning of hazardous waste (Methyl Methacrylate)
Complainant: Camden County Health Department
Outcome/Remedy: This situation was observed during a routine site inspection by the CCHD. The operators stated the facility had an air permit to burn chemicals. CCHD was to contact the NJDEP- Bureau of Air Quality

Planning to report the incident. It is unclear as to whether or not this section of the NJDEP was notified. It has been determined, through records, that the facility had an air permit for its paint booth but not for the open burning of chemicals.

E. June 24, 1986 (incident date 6/18/86, investigation date 6/24/86):

Reporting Agency: NJDEP- Division of Waste Management (DWM)

Case No./Ref No: DWM File #04-08-27

Property Owner: North Front Associates

Operator: AABCO Steel Drum, Incorporated

Complainant: NJDEP-BAPCO through the Camden County Health Department

Outcome/Remedy: On June 24, 1986, representatives from the NJDEP and the CCHD performed a site inspection of the above referenced facility. The investigation seems to be a result of the open burning incident reported in Item E. At this time it was identified that the facility had recently installed a painting hood and had obtained a NJDEP-BAPCO air permit to operate it. No permit number was referenced.

In regard to previous odor complaints from numerous residents, no odors were detected around or within the facility on this date.

The operator could not demonstrate compliance with NJAC 7:26-9.3(a)4. concerning preparedness and prevention, contingency plans, emergency procedures and personnel training; therefore, a Notice of Violation was issued in the field (no ID number was referenced to the violation notice).

G. October 8, 1986:

Reporting Agency: NJDEP Division of Waste Management (DWM)

Case No./Ref No: DWM File #04-08-27

Property Owner: North Front Associates

Operator: AABCO Steel Drum, Incorporated

Outcome/Remedy: The NJDEP and the Camden City Health Department performed a follow-up inspection for the violations identified in Item F. The inspectors determined that the operators had not complied with the Notice of Violation and recommended that an Administrative

Order and Notice of Civil Administrative Penalty
Assessment be issued for the facility.

H. March 26, 1987 (handwritten memo between NJDEP personnel):

Reporting Agency: Unclear, probably DWM
Case No./Ref No: None
Property Owner: North Front Associates
Operator: AABCO Steel Drum, Incorporated
Comments: The NJDEP reviewed information submitted by AABCO in response to the Administrative Order dated 1/13/87. The facility was found to be in substantial compliance.

I. December 9, 1988 (date logged at NJDEP):

Reporting Agency: NJDEP- Division of Waste Management
Referral number: C-882102
Property Owner: North Front Associates
Operator: AABCO Steel Drum, Incorporated
Complaint: Possible Hazardous Waste Violations
Complainant: Citizen, through Commissioner Daggatt
Outcome/remedy: This complaint triggered a site inspection by the NJDEP- Division of Hazardous Waste Management (See Item J).

J. December 14, 1988:

Reporting Agency: NJDEP- Division of Hazardous Waste Management
Case Number: 88-12-22-1155s
Property Owner: North Front Associates
Operator: AABCO Steel Drum, Incorporated
Complaint: See Item I.
Complainant: See Item I.
Outcome/Remedy: The NJDEP investigator performed a site inspection and determined the facility was inactive and probably no longer in operation. Numerous drums were staged inside the buildings and outside in the yard area. A letter was sent to the complainant, notifying her of the facility's current status. A follow-up, site investigation was suggested.

K. February 6, 1989:

Reporting Agency: NJDEP- Division of Waste Management
Case #: PAC ANN
DWM File #: 04-08-27
Property Owner: North Front Associates
Operator: AABCO Steel Drum, Incorporated

Complaint: See Item I.

Complainant: See Item I.

Outcome/Remedy: Representatives from the NJDEP and the CCHD performed a site inspection of the facility with one of the owners. The inspection revealed that only empty drums were stored at the facility and there was no evidence of waste or chemical storage. A manifest search indicated that one manifest was generated in 1988 and none in 1989 (so far).

L. September 11, 1989:

Reporting Agency: NJDEP- Division of Waste Management

Case #: PAC ANN

DWM File #: 04-08-27

Property Owner: North Front Associates

Operator: AABCO Steel Drum, Incorporated

Comments: On 9/11/89, a follow-up manifest search was performed for AABCO. Nine (9) manifests indicated waste removal from the site during 1989. Eight (8) of the manifests referenced waste oil codes. One referenced code 7005 which was thought to be waste solvents associated with drum painting processes. In 1990, an interdepartmental memo was issued by the Division of Hazardous Waste Management regarding the close out of Case #88-12-22-1155s. The case required no clean up; however, AABCO has outstanding hazardous waste violations and pending enforcement actions.

M. September 1, 1989 (date logged at NJDEP):

Reporting Agency: NJDEP- Division of Hazardous Waste Management

Referral #: C-891320

Property Owner: North Front Associates

Operator: AABCO Steel Drum, Incorporated

Complaint: Toxic Waste Dumping

Complainant: Resident, through Congressman Florio

Outcome/Remedy: Commissioner Daggett responded in writing to Congressman Florio. The commissioner stated that the facility relocated to Philadelphia in 1987. Prior to relocation, the facility/operators complied with applicable generator requirements referenced in an Administrative Order and Notice of Civil Administrative Penalty Assessment dated January 13, 1987. He also stated that the NJDEP, CCHD and CCFD had all confirmed that the site was used for empty drum storage only. A

February 6, 1989 follow up inspection indicated that there was adequate site security, all drums were found to be empty and there was no evidence of any spills.

N. December 23, 1993:

Reporting Agency: Camden County Health Department

Incident #: 9312231311s

Property Owner: North Front Associates

Operator: AABCO Steel Drum, Incorporated

Incident: A fire broke out on the first floor of one of the buildings. The fire was caused by a person cutting metal with a torch.

Outcome/Remedy: During the County's investigation of the fire, several drums containing significant amounts of unknown chemicals were observed. The owner stated that all his drums were clean and could not explain the drums with contents. He was instructed to have the empty drums sent out for cleaning and shredding. The drums with contents were to be sampled, identified and disposed of properly. Dry material on the floor was also to be analyzed and disposed of properly. The wash water associated with the cleaning of the floor was also to be disposed of properly. A letter dated 1/24/94 from the CCHD to North Front Associates specifically outlined the steps which were to be taken.

On February 17, 1994, a re-inspection of the facility was performed. All empty drums had been removed. Three drums with contents remained on-site.

A file completion memo of no further action was issued for the facility on 2/22/95. According to the final inspection, all drums had been removed from the facility. The drums with contents had been removed and disposed of properly. A non-hazardous waste manifest #17522 from Clean Harbors of Baltimore, Incorporated was produced as documentation of proper disposal. The site is documented as not being in use.

11.0 FEDERAL, STATE AND LOCAL ENVIRONMENTAL PERMITS

A. Permitting Agency: NJDEP-Bureau of Air Permitting Compliance Operations (BAPCO)

Permit #: 79077

Authorized Activity: Paint Booth Operation

Permit Closed Out: 9/20/88

- B. Permitting Agency: NJDEP Bureau of Underground Storage Tanks
 UST Registration #: 0065946
 UST Size: 1,000 gallons
 UST Contents: Medium Diesel Fuel
- C. Permitting Agency: USEPA, Region 2
 Permit #: NJD980764310
 Classification: RCRA Large Quantity Generator
 Facility Name: Container Recyclers
 Facility Address: 308-322 North Front Street, Camden, NJ
- D. Permitting Agency: USEPA, Region 2
 Permit #: NJD000691725
 Classification: Unknown (none given)
 Facility Name: Martin Aaron, Incorporated
 Facility Address: 308 North Front Street
- E. Permitting Agency: Camden County Municipal Utilities Authority (CCMUA)
 Permit #: Unknown
 Permit Type: Industrial Discharge Permit (discharge to sanitary sewer)
 Comments: A representative from CCMUA who is familiar with the facility stated that AABCO consistently exceeded its permit. The facility continuously discharged effluent with high TPHC content, high pH readings and BOD/COD that exceeded 10,000 ppm. Any pretreatment method which was used to control the effluent did not bring the facility into compliance with its discharge permit.

12.0 ADMINISTRATIVE, CIVIL & CRIMINAL ENFORCEMENTS & VIOLATIONS

- A. Name of Enforcement Agency: NJDEP- Division of Waste Management
 Violation ID#: 84-10-13-01s
 Date of Enforcement Action: 10/15/84
 Statute, Permit or Rule Violated: NJSA 58:10-23.11b,h and 58:10-23.11(e); Waters and Water Supply/
 . Pollution of Waters Statutes
 Type of Enforcement: Notice of Violation for: 1) Failure to immediately notify the NJDEP of a discharge and,
 2) The discharge of a petroleum product into the waters of the State
 How was violation resolved?: The operator contracted Mid-Atlantic Refinery Services to clean up a discharge associated with the facility's UST.
- B. Name of Enforcement Agency: NJDEP- Division of Waste Management
 Violation ID#: EPA NJD908764310
 Date of Enforcement Action: 6/24/86

Statute, Permit or Rule violated: NJAC 7:26-9.3(a)4., 7:26-9.6, 7:26-9.7, 7:26-9.4(g); Division of Waste Management Regulations

Type of Enforcement: Notice of Violation for failure to comply with 7:26-9.3(a)4. which concerns preparedness and prevention, contingency plans, emergency procedures and personnel training for generators of hazardous waste on-site for 90 days or less.

How was violation resolved?: It was not. An Administrative Order and Notice of Civil Administrative Penalty Assessment was issued.

- C. Name of Enforcement Agency: NJDEP- Division of Hazardous Waste Management
- Date of Enforcement Action: 1/13/87
- Statute, Permit or Rule violated: NJSA 13:1E-1 et seq.; Solid Waste Management Act and the regulations promulgated pursuant thereto; NJAC 7:26-1 et. seq., specifically NJAC 7:26-9.4(g), 7:26-9.6(f)1, 7:26-9.6(f)4, 7:26-9.6(f)5 and 7:26-9.7 et. seq.
- Type of Enforcement: Administrative Order and Notice of Civil Administrative Penalty Assessment
- How was violation resolved?: AABCO eventually submitted the required information to the NJDEP. In March of 1987, the facility was determined to be in substantial compliance with the findings of the Administrative Order and Notice of Civil Administrative Penalty Assessment.
- D. Name of Enforcement Agency: NJDEP- Air and Environmental Quality, Compliance and Enforcement, Southern Regional Office/Air Program
- Violation #: A870795
- Date of Enforcement Action: 1987 (exact date unknown)
- Statute, Permit or Rule Violated: NJAC 7:27-8.3(a)&(b); Air Pollution Control Regulations
- Type of Enforcement: Notice of Violation for the installation and operation of a paint booth without a permit
- How was violation resolved?: It was not. An administrative Order and Notice of Civil Administrative Penalty Assessment was issued.

- E. Name of Enforcement Agency: NJDEP- Air and Environmental Quality,
Compliance and Enforcement, Southern
Regional Office/Air Program
- Date of Enforcement Action: 6/25/87
- Statute, Permit or Rule Violated: NJAC 7:27-8.3(a)&(b); Air
Pollution Control Regulations
- Type of Enforcement: Administrative Order and Notice of Civil
Administrative Penalty Assessment
- How was violation resolved?: The operators obtained an air permit for the
paint booth, permit #79077. It was closed
out on 9/20/88.

13.0 AREAS OF CONCERN AND PROPOSED SAMPLING

The following table is a listing of areas within the facility which have reports of confirmed or suspected contamination or areas which, by their nature, may have discharged a contaminant to the environment. All narratives for the applicable areas of concern are included in Section 14.0 of this report.

<u>Area of Concern</u>	<u>Currently/ Formerly Exists at Facility</u>	<u>Location Keyed to Site Map</u>	<u>Sampling Proposed?</u>	<u>Narrative Provided?</u>
Aboveground Storage Tanks & Piping	Yes	A1 A2	No Yes	Yes Yes
Underground Storage Tanks & Piping	Yes	B	Yes	Yes
Silos	No	N/A	No	No
Rail Spurs or Sidings	No	N/A	No	No
Above/Below ground pump stations	No	N/A	No	No
Sumps	No	N/A	No	No
Pits	Yes	C1, C2, C3 C4, C5, Cc	Yes Yes	Yes Yes
Rail/Truck loading/off loading areas	Yes	D1, D2, D3	Yes	Yes
Storage pads & areas including drum and/or waste storage	Yes	E	Yes	Yes
Surface lagoons & impoundments	No	N/A	No	No
Dumpsters	No	N/A	No	No

<u>Area of Concern</u>	<u>Currently/ Formerly Exists at Facility</u>	<u>Location Keyed to Site Map</u>	<u>Sampling Proposed?</u>	<u>Narrative Provided?</u>
Chemical Storage Cabinets or Closets	Yes	F	No	Yes
Floor drains or trenches & piping	Yes	B, C, G, O	Yes	Yes (See B, C, G & O)
Process area sinks & piping which receive process waste	No	N/A	No	No
Roof leaders when process operations vent to roof	Yes	N/A	No	Yes (See H)
Drainage swales & culverts	No	N/A	No	No
Storm sewer collection systems	No	N/A	No	No
Storm water detention ponds & fire water ponds & fire water	No	N/A	No	No
Surface water bodies	No	N/A	No	No
Septic Systems, leach fields or seepage pits	No	N/A	No	No
Dry wells	No	N/A	No	No
Waste piles	No	N/A	No	No
Landfills or landfarms	No	N/A	No	No
Sprayfields	No	N/A	No	No
Incinerators	No	N/A	No	No

<u>Area of Concern</u>	<u>Currently/ Formerly Exists at Facility</u>	<u>Location Keyed to Site Map</u>	<u>Sampling Proposed?</u>	<u>Narrative Provided?</u>
Open pipe discharges	No	N/A	No	No
Electrical Transformers & Capacitors	No	N/A	No	No
Areas of stressed vegetation	No	N/A	No	No
Underground piping including indust. process sewers	Yes	B, C, G, O	Yes	Yes (See I)
Compressor vent discharges	No	N/A	No	No
Non-contact cooling water discharges	Possibly	No	No	Yes (See S)
Discolored areas or spill areas	Yes	E, J	Yes	Yes (See E & J)
Active/ Inactive Production Wells	No	N/A	No	No
Loading/Transfer Areas	Yes	D1, D2, D3	Yes	Yes (See K)
Waste Treatment Areas	No	N/A	No	No
Boiler Room	Yes	L	No	Yes
Air vents/ducts	No	N/A	No	No
Hazardous Material Storage or Handling Areas	Yes	E, F, N	Yes	Yes (See M)
Paint Booth	Yes	N	No	Yes

<u>Area of Concern</u>	<u>Currently/ Formerly Exists at Facility</u>	<u>Location Keyed to Site Map</u>	<u>Sampling Proposed?</u>	<u>Narrative Provided?</u>
Oil & Water Separator	Yes	O	Yes	Yes
Elevators	Yes	P1, P2	Yes	Yes
Lead Paint	Possible	No	Yes	Yes (See Q & R)
Asbestos	Possible	No	Yes	Yes (See Q & R)

PLEASE REFER TO THE ENCLOSED SAMPLING PLAN FOR SAMPLE LOCATIONS.

14.0 NARRATIVES ON SAMPLING AREAS OF CONCERN

It should be noted, all proposed sampling is for soil, sediment or liquid material. Should the investigation indicate possible ground water contamination, monitoring wells will be installed within the appropriate area of concern.

A1. Above Ground Waste Oil Tank

According to available information, an above ground storage tank which stored waste oil was used at the facility. The tank was used to collect residue from the drums as they were received at the facility and prior to the cleaning process. It was located inside Building #1 and on the first floor. The concrete floor within the former tank area is pitted but no cracking was observed. Because the concrete is in good condition (other than the pitting), no sampling is proposed within this area of concern. No piping was associated with this tank.

A2. Above Ground Water Treatment Tank

According to available records, a pretreatment tank was installed at the facility around January of 1987. It was used to lower the pH of the caustic soda wash water. NJDEP records show the tank inside Building #1 and on the first floor. The facility owners have stated that the tank was located in the yard area, adjacent to Building #1. The concrete floor inside the building is in good condition; therefore, interior sampling is not proposed for this area of concern.

Because the tank has also been reported to have existed adjacent to the exterior of Building #1, one (1) surface soil sample and one (1) subsurface soil sample shall be collected in accordance with 7:26E-3.9(a)1.i. which outlines the sampling procedures for above ground tanks over unpaved soil. The samples will be analyzed for PP + 40, TPHC and pH using USEPA Method 9045 and total sodium.

B. Underground Storage Tanks

According to NJDEP records, a 1,000 gallon medium diesel fuel UST is registered at AABCO, UST #0065946. The tank is located within the yard area and adjacent to the northeast corner of Building #2. It should be noted, it appears that the tank may be larger than 1,000 gallons.

A minimum of four (4) soil borings will be performed around the tank. All soil samples will be collected as specified in 7:26E-3.9(a)3. which outlines the sampling procedures for underground storage tanks. All soil samples will be analyzed for TPHC. If the TPHC level in any of the samples exceeds 1,000 ppm, 25 percent of the samples will be analyzed for VO + 10.

The underground piping associated with the UST will be sampled in accordance with 7:26E-3.9(a)5 which outlines the sampling procedures for below grade piping. All samples will be collected zero to 6 inches below the pipe invert. The samples will be analyzed for TPHC. If the level of TPHC in any of the samples exceeds 1,000 ppm, 25 percent of the samples will be analyzed for VO + 10.

C. PITS

Area of Concern C - (Building #1) is the location within the facility where drum refinishing processes were most recently performed. Five (5) process pits currently exist within this area (C1, C2, C3, C4, C5). Sketches found in NJDEP documentation dated July 28, 1983 and June 27, 1986 (see Appendix G) show a different configuration for the process area. Instead of five (5) separate pits, the documentation shows two (2) long troughs used for washing and rinsing processes. The troughs are shown parallel to one another. It appears that all pits and possibly the troughs were/are cut into the concrete floor; however, the details of their construction are unknown.

In order to thoroughly investigate the area, the contents of each existing pit (if applicable) will be removed and placed in drums. The contents will be sampled and disposed of in accordance with all applicable local, state and federal regulations. Once the contents have been removed, each pit will be inspected for integrity. In order to determine whether contamination exists

beneath any of the pits, a boring will be performed through each pit bottom. A soil sample will be collected and sent to a laboratory for analysis. Additional borings will be performed throughout the process area in order to identify any contamination which may exist beneath the floor.

Area of Concern Cc addresses the pit located in Building #2.

C1. Pit - Caustic Wash Area

A small 3'x2'x1' pit which was used during the caustic wash process is located on the first floor of Building #1. The pit is located within a raised section of the floor and appears to be carved out of the concrete. It currently is filled with liquid. Instead of extracting and analyzing one (1) liquid sample and one (1) sludge sample from the pit as required by 7:26E-3.9(c) which pertains to pits, the contents will be removed and placed in drums (if applicable). The contents will be sampled and disposed of in accordance with all applicable local, state and federal regulations.

Once the contents have been removed (if applicable), the pit will be visually inspected for integrity. In order to identify any contamination which may be associated with the pit, a boring will be performed through the pit bottom. A soil sample will be collected 0 - 6 inches below the pit and sent to a laboratory for analysis. The sample will be analyzed for PP + 40, TPHC and pH using USEPA Method 9045 and total sodium.

The reasoning behind this sampling strategy is as follows: any existing soil, sediment, and/or liquid residuals within the pit may or may not be associated with the drum cleaning process. For example, when the facility was closed, the operators may have filled the pit with clean sand. In addition, rain water may currently be collecting within the pit due to the poor condition of the building. Contamination may exist beneath the pit, but no longer within it.

A floor drain(s) is associated with the pit. The exact location of the drain(s) is unknown; however, it is reported to discharge into an oil and water separator located in the yard area, adjacent to Building #1. The location of the floor drain(s) will be identified in the field during the site investigation and soil samples will be collected as required by 7:26E-3.9(d)1.iv. which pertains to drainage systems and floor drains. Soil samples will be collected zero (0) to six (6) inches below the invert of the pipe. All samples will be analyzed for PP + 40, TPHC and pH using USEPA Method 9045 and total sodium.

C2. Pit - Drum Rinse Area

A small 3'x2'x1' pit which was used during the caustic rinse process is located on the first floor of Building #1. The pit is located within a raised section of the floor and appears to be carved out of the concrete. It currently is filled with liquid. Instead of extracting and analyzing one (1) liquid sample and one (1) sludge sample from the pit as required by 7:26E-3.9(c) which pertains to pits, the contents will be removed and placed in drums (if applicable). The contents will be sampled and disposed of in accordance with all applicable local, state and federal regulations.

Once the contents have been removed (if applicable), the pit will be visually inspected for integrity. In order to identify any contamination which may be associated with the pit, a boring will be performed through the pit bottom. A soil sample will be collected 0 - 6 inches below the pit and sent to a laboratory for analysis. The sample will be analyzed for PP + 40, TPHC and pH using USEPA Method 9045 and total sodium.

The reasoning behind this sampling strategy is as follows: any existing soil, sediment, and/or liquid residuals within the pit may or may not be associated with the drum rinsing process. For example, when the facility was closed, the operators may have filled the pit with clean sand. In addition, rain water may currently be collecting within the pit due to the poor condition of the building. Contamination may exist beneath the pit, but no longer within it.

A floor drain(s) is associated with the pit. The exact location of the drain(s) is unknown; however, it is reported to discharge into an oil and water separator located in the yard area, adjacent to Building #1. The location of the floor drain(s) will be identified in the field during the site investigation and soil samples will be collected as required by 7:26E-3.9(d)1.iv. which pertains to drainage systems and floor drains. Soil samples will be collected zero (0) to six (6) inches below the invert of the pipe. All samples will be analyzed for PP + 40, TPHC and pH using USEPA Method 9045 and total sodium.

C3. Pit - Drum Rinse Area

A second, small pit (2'x2'x1') is located within the drum rinse area. It also is cut out of the concrete floor of the building. The bottom appears to consist of soil. Two (2) floor drains are visible within the bottom of the pit. One (1) sediment sample will be collected from the

bottom of the pit as outlined in 7:26E-3.9(c) which pertains to pits, which are designed to hold an accumulation of liquid substances. The samples will be analyzed for PP + 40, TPHC and pH using USEPA Method 9045 and total sodium.

Floor drains are associated with the pit. The exact location of the drains are unknown; however, they are reported to discharge into an oil and water separator located in the yard area, adjacent to Building #1. The location of the floor drains will be identified in the field during the site investigation and soil samples will be collected as required by 7:26E-3.9(d)1.iv. which pertains to drainage systems and floor drains. Soil samples will be collected zero (0) to six (6) inches below the invert of the pipe. All samples will be analyzed for PP + 40, TPHC and pH using USEPA Method 9045 and total sodium.

C4. Pit With Metal Frame - Caustic Wash Area

A pit with an associated metal frame structure is located adjacent to pit C1. The pit is cut into the raised portion of the concrete floor of the building and is partially filled with sediment. Its purpose is unknown. Instead of extracting and analyzing a sediment sample from the pit, as required by 7:26E-3.9(c) which pertains to pits, the contents will be removed and placed in drums. The contents will be sampled and disposed of in accordance with all applicable local, state and federal regulations.

Once the contents have been removed, the pit will be visually inspected for integrity. In order to identify any contamination which may be associated with the pit, a boring will be performed through the pit bottom. A soil sample will be collected 0 - 6 inches below the pit and sent to a laboratory for analysis. The sample will be analyzed for PP + 40, TPHC and pH using USEPA Method 9045 and total sodium.

The reasoning behind this sampling strategy is as follows: any existing soil, sediment, and/or liquid residuals within the pit may or may not be associated with the drum cleaning process. For example, when the facility was closed, the operators may have filled the pit with clean sand. In addition, rain water may currently be collecting within the pit due to poor condition of the building. Contamination may exist beneath the pit, but not within it.

It does not appear that floor drains are associated with this structure. Should floor drains be encountered during the site investigation, sampling will be performed as required by 7:26E-3.9(d)1.iv which addresses drainage systems and floor drains.

C5. Pit With Metal Frame - Drum Rinse Area

A pit with an associated metal frame structure is located adjacent to pit C4. The pit is cut into the raised portion of the concrete floor of the building and is partially filled with sediment. Its purpose is unknown. Instead of extracting and analyzing a sediment sample from the pit, as required by 7:26E-3.9(c) which pertains to pits, the contents will be removed and placed in drums. The contents will be sampled and disposed of in accordance with all applicable local, state and federal regulations.

Once the contents have been removed, the pit will be visually inspected for integrity. In order to identify any contamination which may be associated with the pit, a boring will be performed through the pit bottom. A soil sample will be collected 0 - 6 inches below the pit and sent to a laboratory for analysis. The sample will be analyzed for PP + 40, TPHC and pH using USEPA Method 9045 and total sodium.

The reasoning behind this sampling strategy is as follows: any existing soil, sediment, and/or liquid residuals within the pit may or may not be associated with the drum cleaning process. For example, when the facility was closed, the operators may have filled the pit with clean sand. In addition, rain water may currently be collecting within the pit due to poor condition of the building. Contamination may exist beneath the pit, but not within it.

It does not appear that floor drains are associated with this structure. Should floor drains be encountered during the site investigation, sampling will be performed as required by 7:26E-3.9(d)1.iv which addresses drainage systems and floor drains.

As previously stated, the configuration of the process area (Area of Concern C) has changed over the years. Therefore, borings will be performed through the concrete floor and soil samples will be collected every 900 square feet, zero to six inches below the floor, as outlined in 7:26E-3.9(e)i. All samples will be analyzed for PP + 40, TPHC, pH using USEPA Method 9045 and total sodium.

Cc. Pit - Building #2

A small pit is located within the northwest corner of Building #2. It has been cut out of the concrete floor and is partially filled with sediment. Its purpose is unknown. Instead of extracting and analyzing a sediment sample from the pit, as required by 7:26E-3.9(c) which pertains to pits, the contents will be removed and placed in

drums. The contents will be sampled and disposed of in accordance with all applicable local, state and federal regulations.

Once the contents have been removed, the pit will be visually inspected for integrity. In order to identify any contamination which may be associated with the pit, a boring will be performed through the pit bottom. A soil sample will be collected 0 - 6 inches below the pit and sent to a laboratory for analysis. The sample will be analyzed for PP + 40, TPHC and pH using USEPA Method 9045 and total sodium.

The reasoning behind this sampling strategy is as follows: any existing soil, sediment, and/or liquid residuals within the pit may or may not be associated with the drum cleaning process. For example, when the facility was closed, the operators may have filled the pit with clean sand. In addition, rain water may currently be collecting within the pit due to poor condition of the building. Contamination may exist beneath the pit, but not within it.

It does not appear that floor drains are associated with this structure. Should floor drains be encountered during the site investigation, sampling will be performed as required by 7:26E-3.9(d)1.iv which addresses drainage systems and floor drains.

D1. Loading/Off-loading Areas - Building #1

Loading docks are located in the northeast corner of Building #1 and adjacent to Second Street. The area shall be sampled pursuant to 7:26E-3.9(b)1 which references pads. All samples will be analyzed for PP + 40, TPHC and pH using USEPA Method 9045.

D2. Loading/Off Loading Areas - Building #1

A raised loading ramp is located along the southwestern most corner of the building. The area shall be sampled as outlined in 7:26E-3.9(b)1. which references pads. All samples shall be analyzed for PP + 40, TPHC and pH using USEPA Method 9045.

D3. Loading/Off Loading Areas - Building #2

A raised, concrete loading dock is located perpendicular to Building #2. The area shall be sampled as outlined in 7:26E-3.9(b)1. which references pads. All samples will be analyzed for PP + 40, TPHC and pH using USEPA Method 9045.

E. Drum Storage Area/Yard Area

Historically, the site has been a manufacturing facility. The Sanborn Maps and the aerial photos show that buildings covered the entire site at one time or another. Between 1977 and 1982, the building which occupied the central portion of the site was demolished. That area is now the yard area of the site. The former building had a basement associated with it.

Throughout the past 16 years, drums are reported to have been stored in various locations throughout the yard area. In addition, two spills have occurred there. The yard is pervious, consisting of soil and gravel. Soil samples will be collected as outlined in 7:26E-3.9(b)2 which pertains to storage and staging areas over permeable cover and 7:26E-3.9(e)1., which pertains to discharge and waste disposal systems and areas. All samples will be analyzed for PP + 40, TPHC and pH using USEPA Method 9045.

F. Chemical Storage Cabinets/Closets

A solvent storage closet existed on the first floor of Building #1. The concrete floor is in good condition with no staining. No sampling is proposed for this area of concern.

G. Floor Drains/Trenches/Piping

Floor drains and/or piping are associated with three (3) of the aforementioned pits, the UST and the oil and water separator. See Sections B, C and O of this report for the proposed sampling of the drains/piping associated with these structures.

In addition, one (1) floor drain was observed along the eastern wall of Building #2. The purpose of the drain is unknown. It is thought to drain into the sanitary sewer system, but this has not been verified. The path of the floor drain will be identified during the site investigation and soil samples will be collected as required by 7:26E-3.9(d)1.iv., which pertains to drainage systems and floor drains. All samples will be analyzed for PP + 40, TPHC and pH using USEPA Method 9045.

H. Roof Leaders

Roof leaders are associated with both buildings. All leaders discharge inside the buildings and, it is assumed, into the sanitary sewer. No sampling is proposed for the roof leaders.

I. Underground Piping

See Section B, Underground Storage Tanks; Section C, Pits; Section G, Floor Drains, Trenches & Piping, and Section O, Oil and Water Separators.

J. Discolored Areas/Spill Areas

See Section E - Drum Storage Area/Yard Area

A discolored area (approximately 100 SF) of concrete exists within the east side of Building #1. The owners report that the staining was caused by repeated automobile oil changes in that location. Because the concrete floor is in excellent condition, no sampling is proposed for this area of concern.

K. Loading/Transfer Areas

See Section D, Loading/Off-loading Areas.

L. Boiler Room

A boiler is located on the first floor of Building #2. The concrete floor is in good condition with no significant staining; therefore, no sampling is proposed for this area of concern.

The below grade piping which extends from the UST to the boiler will be sampled as discussed in Section B.

M. Hazardous Material Storage or Handling Areas

See Section E - Drum Storage Area/Yard Area, Section F - Solvent Storage Closet and Section N - Paint Booth.

N. Paint Booth

A mobile paint booth was used to paint the drums once they were reconditioned. It was used within the east side of Building #1. The owners stated that tarps were placed under and around the booth when in operation. The tarps were thrown away at the end of each day. There were no other reported wastes associated with the booth; therefore, no sampling is proposed for this area of concern.

O. Oil & Water Separator

CCMUA documentation, NJDEP documentation and information supplied to the NJDEP by AABCO show that an oil and water separator exists on-site. It allegedly is located in the yard area adjacent to Building #1. It discharges into the sanitary sewer system. A recent site inspection was performed and the unit was not observed at the surface. The owners have stated no knowledge of the separator unit. During the site investigation, the existence of the unit will be verified and the area will be sampled pursuant to 7:26E-3.9(e)3.1, which pertains to separators. One (1) liquid sample and one (1) sludge sample (if applicable) will be collected from the unit. In order to inspect the integrity of the structure, all contents will be removed. If possible, a sample will be collected zero to six inches below the bottom of the unit. All samples will be analyzed for PP + 40, TPHC, and pH using USEPA Method 9045 and total sodium.

In addition, soil borings will be performed around the three (3) accessible sides of the interceptor unit. The additional borings and soil sampling will identify whether contaminants have seeped out of the separator and into the surrounding soil. Sampling will be performed in accordance with 7:26E-3.9(e)3.iii which pertains to cess pools, seepage pits and dry wells. The samples will be analyzed for PP + 40, TPHC and pH using USEPA Method 9045 and total sodium.

Piping is associated with the oil and water separator. A pipe exits the structure and connects to the City's sanitary sewer service located within Front Street. The pipe location will be identified in the field during the site investigation. Soil samples will be collected as required by 7:26E-3.9(a)5, which pertains to below grade piping. Samples will be collected zero to six inches below the invert of the pipe and at 30 LF intervals. All samples will be analyzed for PP + 40, TPHC and pH using USEPA Method 9045 and total sodium.

P1. Elevator - Building #1, SW Corner

An elevator currently exists in the southwest corner of Building #1. The pit associated with the elevator will be sampled as outlined in 7:26E-3.9(e)iii which pertains to dry wells. The samples will be analyzed for PP + 40, TPHC and pH using USEPA Method 9045.

P2. Elevator - Building #1, NE Side

A second elevator is located on the northeast side of Building #1. The pit associated with the elevator will be sampled/analyzed as described in Section P1.

Q./R. Lead Based Paint/Asbestos

Due to the age of the facility, it is probable that lead based paint and asbestos containing material are present throughout the structures. An asbestos and lead based paint survey will be performed as part of the site investigation.

S. Non-Contact Cooling Water Discharges

A water tank existed on the roof of the building which was demolished between 1977 and 1982 (as shown by the applicable Sanborn Maps). The area is currently the yard area of the site. The purpose of the tank is unknown. As stated in Section 14.0 E. of this report, the yard area of the site will be sampled pursuant to 7:26E-3.9(e)1. and 7:26E-3.9(b)2. which requires sampling at a frequency of one sample per every 900 square feet of yard area.

15.0 LIMITATIONS

Remington and Vernick has used standard industrial practices to complete the attached Preliminary Assessment Report. To this end, Remington and Vernick has used the American Society of Testing and Material (ASTM) Standards on Environmental Site Assessments for Commercial Real Estate (E 1527-94 and E-1528-93) as a general guideline for the completion of the Assessment. Furthermore, Remington and Vernick has attempted to fulfill the applicable minimal technical requirements to investigate a site(i.e. NJAC 7:26E). As such, the Preliminary Assessment is necessarily limited in scope. Remington and Vernick has made reasonable inquiries regarding the environmental integrity of the site.

The conclusions presented herein are the opinion of Remington and Vernick regarding the environmental integrity of the subject site. Remington and Vernick's opinion is based on a review of available records, interviews with knowledgeable individuals and a physical inspection of the accessible areas of the subject site. The assessment does not include the collection or sampling of any soil, groundwater, surface water or air samples nor does it include any inspection of areas that would require an extraordinary effort to access. Remington and Vernick has taken great care in compiling, checking and reviewing the information presented in this report to insure its accuracy and that it

is current. Remington and Vernick can not guarantee the information against errors, omissions or inaccuracies arising from sources outside of Remington and Vernick. Furthermore, Remington and Vernick made a diligent inquiry of all documents and current and former employees which reasonably may have contained or possessed information regarding the subject site. Remington and Vernick utilized established and accepted industry standards in attempting to obtain this information.

Remington and Vernick has no present or contemplated future interest in the subject site that would impair our ability to perform an objective assessment. Neither the employment nor the compensation of any form is contingent on the results of the assessment. Remington and Vernick has no personal interest in the subject site.

Remington and Vernick assumes no responsibility for matters of a legal nature affecting the subject site or the title thereto. Any sketch appearing in or attached to the preliminary assessment report or any statement of dimensions, capacities, quantities or distances are approximate and are included to assist the reader in visualizing the property. Remington and Vernick has not surveyed the site. Remington and Vernick assumes that there are no hidden, un-apparent or latent conditions or defects in or of the property, subsoil or structures other than those noted in the report or any subsequent addendum. Remington and Vernick assumes no responsibility for such conditions or for the assessment, engineering, repair or remedial action that might be necessary to discover or correct such factors.

CERTIFICATIONS

N.J.A.C. 7:26C-1.2 et seq.

Any person making a submission to the Department required by this chapter, shall include the following signatures and notarized certification, for each submittal, pursuant to A and B below. Additionally, the certifications shall indicate the case name and address, case number, type of documents submitted (e.g. MOA application) for each submittal.

CASE NAME: AABCO Steel Drum, Inc.

CASE NUMBER: 95-9-14-1206-53

CASE ADDRESS: 314-322 North Front Street, Camden, NJ

A. The following certification shall be signed by the highest ranking individual with overall legal responsibility for implementing the remediation of a site, but shall not include contractors or consultants:

"I certify under penalty of law that the information provided in this document is true, accurate and complete. I am aware that there are significant civil penalties for knowingly submitting false, inaccurate or incomplete information and that I am committing a crime of the fourth degree if I make a written false statement which I do not believe to be true. I am also aware that if I knowingly direct or authorize the violation of any statute, I am personally liable for the penalties."

Printed Name Dr. Arnold Webster

Title Mayor

Signature Arnold W. Webster

Date 12/23/96

Notary Signature Gail Rodgers

Date 12-23-96

GAIL A. RODGERS

NOTARY PUBLIC OF NEW JERSEY

My Commission Expires December 14, 2000

B. The following certification shall be signed by:

1. For a corporation, by a principal executive officer of at least the level of vice president;
2. For a partnership or sole proprietorship, by a general partner or the proprietor, respectively, or;
3. For a municipality, State, Federal or other public agency, by either a principal executive officer or ranking elected official.
4. For persons other than 1 through 3 above, by the person with legal responsibility for the site.

"I certify under penalty of law that I have personally examined and am familiar with the information submitted herein and all attached documents, and that based on my inquiries of those individuals immediately responsible for obtaining the information, I believe that the submitted information is true, accurate and complete. I am aware that there are significant civil penalties for knowingly submitting false, inaccurate or incomplete information and that I am committing a crime of the fourth degree if I make a written false statement which I do not believe to be true. I am also aware that if I knowingly direct or authorize the violation of any statute, I am personally liable for the penalties."

Printed Name Dr. Arnold Webster

Title Mayor

Signature Arnold W. Webster

Date 12/23/96

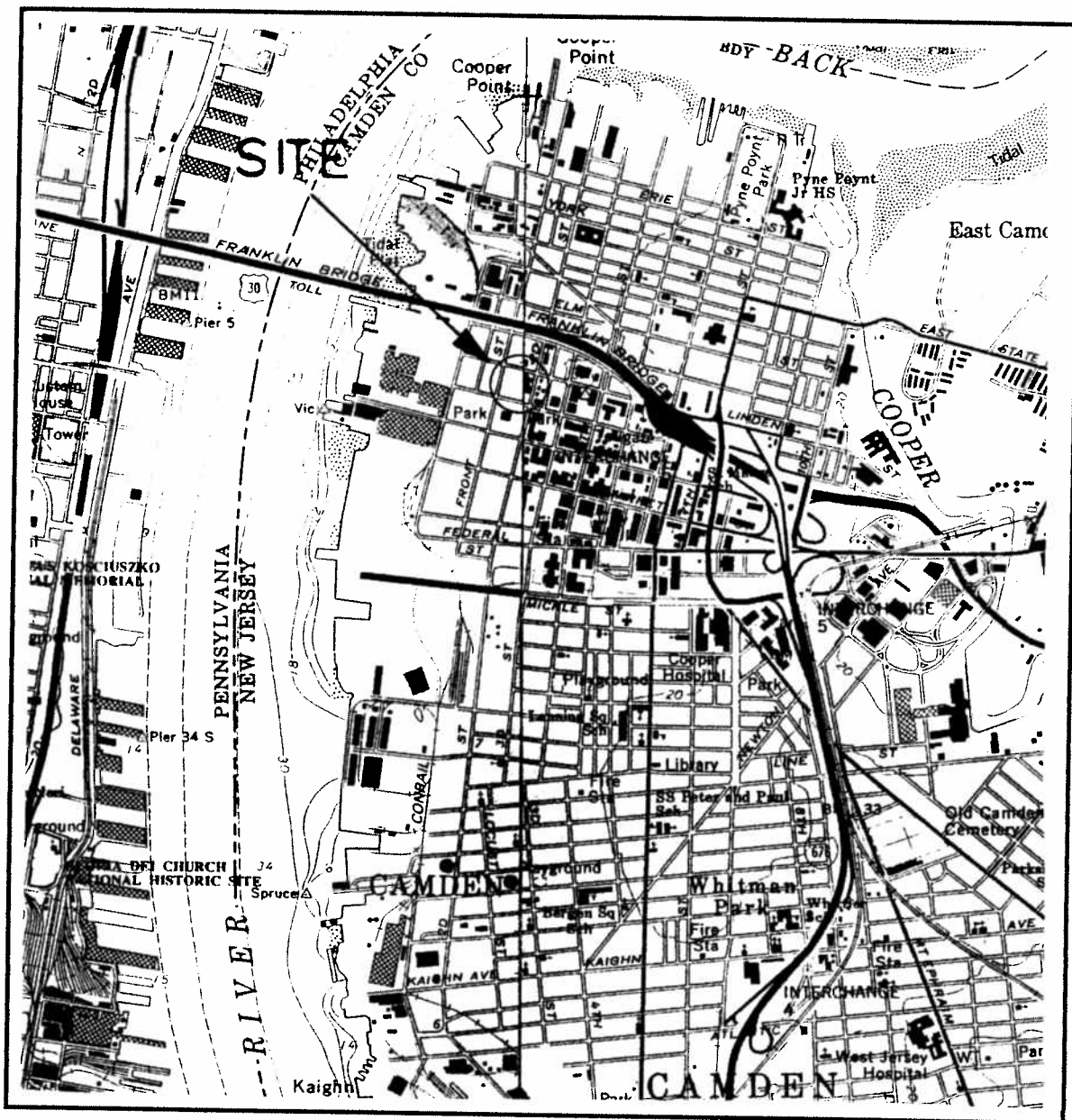
Notary Signature Gail Rodgers

Date 12-23-96

GAIL A. RODGERS

NOTARY PUBLIC OF NEW JERSEY

My Commission Expires December 14, 2000



APPENDIX A

USGS
CAMDEN & PHILA.
QUADRANGLES
SCALE: 1"=2000'

LOCATION MAP
BLOCK 62, LOTS 38 & 45; BLOCK 65, LOT 103
CITY OF CAMDEN
CAMDEN COUNTY
LATITUDE: 39 56' 56" LONGITUDE: 75 07' 29"



APPENDIX C
TITLE/DEED SEARCH

AABCO Steel Drum, Incorporated
Block 62, Lots 38 & 45
Block 65, Lot 103
Camden City
Camden County

TITLES/ DEEDS

BLOCK 62, LOTS 38 & 45

BOOK 3879 PAGE 384

This Indenture, MADE THE

16th day of February in the year of
our Lord one thousand nine hundred and eighty-three

Between Martin Aaron, surviving co-partner and Rose Silverman, individually
and Rose Silverman and Elliott J. Silverman, as Executor and Co-Trustees under
the Will of Morris Silverman, Deceased

of the first part, and

North Front Associates, a New Jersey general partnership,
308-320 N. Front St., Camden, N. J.

of the second part;

Witnesseth. That the said party of the first part, for and in consideration of

the sum of Forty Thousand Dollars (\$40,000.00)

lawful money of the United States of America,

*well and truly paid by the said
party of the second part to the said party of the first part, at and before the
ensealing and delivery of these presents, the receipt whereof is hereby acknowl-
edged have granted, bargained, sold, aliened, enfeoffed,
released, conveyed and confirmed and by these presents do grant, bargain, sell,
alien, enfeoff, release, convey and confirm, unto the said party of the second part,
its successors and assigns, as partner-
ship property,*

ALL THAT CERTAIN land and premises situate in the City of Camden, County
of Camden, and State of New Jersey, being more particularly described on
Schedule "A" attached hereto and made a part hereof.

COUNTY OF CAMDEN

CONSIDERATION \$40,000.00

R.T. FILE 40.00 S.R. FILE 100.00

TOTAL 140.00 DATE 2/17/83 BY [Signature]

800-3879 PAGE 385

ALL THOSE CERTAIN tracts or parcels of land and premises, situate in the City and County of Camden, State of New Jersey, described as follows:

TRACT 1

Ward 1 - Pg-27-BLK 148 - Lot 24-25

BEGINNING in the Northerly side of Penn Street, 140 feet Westwardly from the Northwest corner of Second and Penn Streets, and extending thence Westwardly along said Northerly line of Penn Street, 40 feet and thence Northwardly between parallel lines of that width, at right angles to Penn Street, 100 feet, X

BEING premises known as Nos. 121 and 123 Penn Street.

ALSO BEING shown and designated as part of Lot 38, Block 148 on the Tax Map of the City of Camden. 24-25

TRACT 2

Ward 1 - Pg-27-BLK 148 - Lot 36

BEGINNING at a point on the Northerly side of Centennial Avenue 148 feet 1 inch Eastwardly from Front Street; thence Eastwardly by the Northerly line of said Avenue 13 feet 2 inches; thence Northwardly between parallel lines of that width at right angles to said Avenue 50 feet. 119 Centennial Ave. X

TRACT 3

Ward 1 - Pg-27-BLK 148 - Lot 37

BEGINNING at a point in the Northerly line of Centennial Avenue distance 131 feet 9 inches East of the Easterly line of Front Street and in the Westerly line of a certain 2 feet wide box alley; and runs; thence Eastwardly along the Northerly line of Centennial Avenue 15 feet 6 inches more or less to point in the middle line of party wall between premises Nos. 117 and 119 Centennial Avenue; thence Northwardly between parallel lines of that width, the distance of 50 feet more or less to the Southerly line of a 2 feet wide alley opening into another 2 feet wide alley on the Westerly side of premises herein described. X

BEING known as premises No. 117 Centennial Avenue.

TOGETHER with the free use in common with others bordering thereon of aforesaid alleys.

TRACT 4

Ward 1 - Pg-27-BLK 148 - Lot 38

Parcel A - BEGINNING in the Northerly line of Centennial Avenue (16 feet wide) 118 feet 6 inches East from Front Street opposite the middle line of party wall; thence Eastwardly along the Northerly line of said Avenue 13 feet 3 inches to the Westerly line of a 2 feet wide box alley; thence Northwardly at right angles to said Avenue along the Westerly side of said 2 feet wide alley 50 feet; thence Westwardly parallel with said Avenue 13 feet 3 inches; thence Southwardly parallel with 2nd course 50 feet to the place of beginning. 115 Centennial Ave. X

SCHEDULE "A"

Word 1 - Pg. 27 - B1K-143 Lot - 39

Parcel B - BEGINNING in the Northerly line of Centennial Avenue (16 feet wide) 102 feet 6 inches East from Front Street opposite the middle line of a 3 feet wide alley; thence along the Northerly line of said Avenue 16 feet to center of party wall; thence Northwardly at right angles to said Avenue 50 feet; thence Westwardly parallel therewith 16 feet; thence Southwardly parallel with 2nd course 50 feet to the place of beginning. 113 Centennial Ave

Parcel C - BEGINNING in the Northerly line of Centennial Avenue (16 feet wide) 87 feet Eastwardly from Front Street; thence Eastwardly along the Northerly line of said Avenue 15 feet 6 inches to point opposite the middle line of a 3 feet wide alley; thence Northwardly at right angles to said Avenue 50 feet; thence Westwardly parallel therewith 15 feet 6 inches; thence Southwardly parallel with 2nd course 50 feet to the place of beginning. 111 Centennial Ave

Parcel D - BEGINNING 78 feet Northwardly from Penn Street in the Northerly line of Centennial Avenue (16 feet wide) 70 feet Eastwardly from Front Street; thence Eastwardly along the Northerly line of said Avenue 17 feet to center of party wall; thence Northwardly at right angles to said Avenue 50 feet; thence Westwardly parallel with said Avenue 17 feet; thence Southwardly parallel with 2nd course 20 feet; thence still parallel with 2nd course along the middle of a 6 feet wide alley 30 feet to the place of beginning. 109 Centennial Ave

BEING Nos. 109, 111, 113, 115 Centennial Avenue, Camden, New Jersey.

TRACT 3

Word 1 - Pg. 27 - B1K-143 Lot - 42

Parcel A - BEGINNING at a point in the Easterly line of Front Street at the distance of 78 feet Northwardly from the Northeasterly corner of Penn and Front Streets and being the Northeasterly corner of Front Street and a 16 feet wide alley or Street extended East and West called Centennial Avenue; thence Eastwardly along said Centennial Avenue 70 feet to the middle of an alley 6 feet wide running Northwardly from said Centennial Avenue a distance of 32 feet; thence Northwardly along the middle line of said alley and parallel with said Front Street 16 feet to a corner; thence Westwardly parallel with Penn Street 70 feet to a corner in the Easterly side of Front Street. 308 Front St

Parcel B - BEGINNING at a point in the Easterly line of Front Street at the distance of 94 feet Northwardly from the Northeasterly corner of Penn and Front Streets; thence Eastwardly parallel with said Penn Street 70 feet to a corner; thence Northwardly along the middle of a certain 6 feet wide alley and parallel with Front Street 16 feet to a corner; thence Westwardly parallel with said Penn Street 70 feet to a corner in the Easterly line of Front Street; thence Southwardly along the Easterly line of said Front Street 16 feet to Beginning. 310 Front St

Ward-1-Pg-27-BIK-148-Lot-44

REG-3879 PAGE 387

Parcel C - BEGINNING on the Easterly side of Front Street 110 feet Northwardly from the Northeastly corner of Front and Penn Streets; thence Northwardly along the Easterly side of Front Street 20 feet; thence Eastwardly parallel with Penn Street 70 feet; thence Southwardly parallel with Front Street 20 feet; thence Westwardly parallel with Penn Street 70 feet to Beginning. 312 Front St

TRACT 6

Ward-1-Pg-27-BIK-148-Lot-45

Parcel A - BEGINNING on the Easterly line Front Street 130 feet Southwardly from the Southerly line Linden Street; thence Southwardly along the Easterly line Front Street 60 feet; thence Eastwardly between parallel lines at right angles with Front Street 161 feet 3 inches. 314-316-318-Front St

Parcel B - BEGINNING at a point in line of lands formerly of August Smith 180.38 feet Westwardly from the Westerly line of North Second Street measured on a line parallel with the Southerly line of Linden Street said point being also distant 100 feet South from the Southerly line Linden Street measured on a line parallel with said North Second Street; thence Southwardly parallel with Front Street 30 feet; thence Westwardly parallel with Southerly line Linden Street 78.24 feet; thence Northwardly parallel with said North Second Street 30 feet; thence Eastwardly parallel with Southerly line Linden Street 78.25 feet to beginning.

(Recor) BEING #315 North Second Street.

Parcel C - BEGINNING at the Easterly line Front Street 115 feet Southwardly from the Southeastly corner Front and Linden Streets being in the middle party wall between 320 and 322 North Front Street; thence Eastwardly through the middle party wall and at right angles with Front Street 83 feet; thence Southwardly and parallel with Front Street 15 feet; thence Westwardly at right angles with Front Street 83 feet to the Easterly line Front Street; thence Northwardly along the Easterly line Front Street 15 feet to beginning.

BEING #320 North Front Street.

TRACT 7

Ward-1-Pg-27-BIK-148-Lot-47

BEGINNING at a point in the Easterly line of Front Street 100 feet Southwardly from the Southeastly corner of Front and Linden Streets said point being the Northwestly corner of No. 322 North Front Street; thence Southwardly along the Easterly line of Front Street 15 feet to a point in centre line of party wall between Nos. 320-322 North Front Street; thence Eastwardly between parallel lines of that width at right angles to Front Street 83 feet in length or depth.

BEING No. 322 North Front Street.

TRACT 8

Ward-1-Pg-27-BLK-148-Lot-17

BOG-3879 PAGE 333

BEGINNING at the Westerly line Second Street 100 feet Southwardly from the Southwesterly corner Second and Linden Streets; thence Westwardly parallel with Linden Street 180.38 feet to point in line lands conveyed by August Smith and Mary Smith to Standard Tank & Seat Co. (Corp. N.J.); thence Southwardly along said line lands said Standard Tank & Seat Co. (Corp. N.J.) 30 feet; thence Eastwardly parallel with Linden Street 180.38 feet to the Westerly line Second Street; thence Northwardly along the Westerly line Second Street 30 feet to Beginning.

BEING #315 North Second Street.

TRACT 9

Ward-1-Pg-27-BLK-148-Lot-18

BEGINNING at the Westerly line Second Street 130 feet Southwardly from the Southerly line Linden Street; thence 30 feet on Second Street; thence Westwardly 180 feet between parallel lines at right angles with Second Street. 313 N-2ND ST

TRACT 10

Ward-1-Pg-27-BLK-148-Lot-19

BEGINNING in the Westerly line of Second Street 130 feet Northwardly from Penn Street 30 feet by West between parallel lines of that width at right angles to Second Street 180 feet. 311 N-2ND ST

BOUNDED on the North by Martha S. England's land on the East by Second Street on the South by E.N. Cohn's land on the West by lands of the Estate of Richard M. Cooper.

TRACT 11

Ward-1-Pg-27-BLK-148-Lot-20

BEGINNING in the Westerly side of Second Street at point 100 feet Northwardly of the Northerly line Penn Street; thence Northwardly in the Westerly side of Second Street 30 feet; thence Westwardly at right angles to Second Street parallel with Penn Street 180 feet; thence Southwardly parallel with Second Street 30 feet; thence Eastwardly parallel with Second course 180 feet to place of beginning.

BEING premises known as #309 North Second Street.

Tracts 1 to 11 inclusive, being shown and designated as Lots 38 and 45, Block 148 on the Tax Map of the City of Camden.

TRACT 12

Ward-1-Pg-28-BLK-149-Lot-103

BEGINNING at a point in the Easterly line of Second Street distant 180 feet Northwardly from the Northeasterly corner of Second and Penn Streets; thence (1) Northwardly along the Easterly line of Second Street 40 feet to a point; thence (2) Eastwardly at right angles to Second Street 79.10 feet more or less to a point; distant 37.40 feet Westwardly from the Westerly line of Friends

Avenue, when measured at right angles thereto; thence (3) Southwardly parallel with Second Street 17.50 feet to a point for an angle; thence (4) Southwestwardly forming an interior angle of 135 degrees with the last course 10.61 feet to a point for an angle; thence (5) Southwardly parallel with Second Street and forming an exterior angle of 135 degrees with the last course, 15 feet to a point distant 44.90 feet Westwardly from the Westerly line of Friends Avenue when measured at right angles therto; thence (6) Westwardly at right angles to the last course and at right angles to Second Street 71.60 feet more or less to the place of beginning.

BEING known as 320 Second Street.

ALSO BEING shown and designated as Lot 103, Block 149 on the Tax Map of the City of Camden.

TRACT 1

BEING the same premises which became vested in Martin Aaron, surviving co-partner and the Estate of Morris Silverman, deceased co-partner, by Deed from Standard Tank & Seat Co., a New Jersey corporation, dated January 26, 1983, and since recorded.

TRACT 2 THROUGH 12 INCLUSIVE

BEING the same premises which became vested in Martin Aaron and Morris Silverman, co-partners by Deed from Standard Tank & Seat Co., a New Jersey corporation, dated August 6, 1975, recorded August 8, 1975 in Deed Book 3392 page 321. And the said Morris Silverman died.

UNDER AND SUBJECT to certain rights, restrictions and conditions as appear of record.

This Indenture, MADE THE

6th day of August in the year of
our Lord one thousand nine hundred and seventy-five

Between STANDARD TANK & SEAT CO., a New Jersey corporation, of
the City of Camden, County of Camden, and State Of New Jersey,
party

of the first part, and

MARTIN AARON and MORRIS SILVERMAN, co-partners, c/o 1542 South Broadw.
Camden, New Jersey 08104.

of the second part;

Witnesseth. That the said party of the first part, for and in consideration of

the sum of SEVENTY-FIVE THOUSAND DOLLARS (\$75,000.00)

lawful money of the United States of America,

well and truly paid by the sa
party of the second part to the said party of the first part, at and before
ensealing and delivery of these presents, the receipt whereof is hereby ackno
granted, bargained, sold, aliened, enfeoff
edged has
released, conveyed and confirmed and by these presents does grant, bargain,
alien, enfeoff, release, convey and confirm, unto the said party of the second p
and assigns,
their heirs

ALL THAT CERTAIN land and premises situate in the City
Camden, County of Camden, and State of New Jersey, being more
particularly described on Schedule "A" attached hereto and made
part hereof.

COUNTY OF CAMDEN
CONSIDERATION \$75,000.00
REALTY TRANSFER FEE \$18.75
DATE 8/8/75 BY 208

Title of record to Tract #1 became vested in Standard Tank & Seat Co. Corp. N.J. by deed from Howard M. Weest and Lillian, his wife, dated December 20, 1946, recorded December 27, 1946 in Deed Book 1191 page 135.

Title of record to Tract #2 became vested in Standard Tank & Seat Co. Corp. of New Jersey by Deed from Zellie Ellis, widower, dated February 20, 1948, recorded February 24, 1948 in Deed Book 1293 page 457.

Title of record to Tract #3 became vested in Standard Tank & Seat Co. Corp. N.J. by deed from Alonzo W. Stedman and Margaret Weir, his wife, dated 5-16-36 recd. 5-19-36 in Deed Book 838 page 181.

Title of record to Tract #4 became vested in Standard Tank & Seat Co. Corp. N.J. by deed from Thomas W. Jack, Sheriff, dated 10-2-25 recd. 10-5-25 in Deed Book 601 page 513.

Title of record to Tract #5 became vested in Standard Tank & Seat Co. Corp. N.J. by deed from Standard Tank & Seat Co. Incorporated (Corp. N.Y., dated 4-10-22 recd. 10-23-22 in Deed Book 519 page 71.

Title of record to Tract #6 became vested in Standard Tank & Seat Co. Corp. N.J. by deed from David Weinstein and Esther his wife, dated 4-12-40 recd. 4-12-40 in Deed Book 902 page 260.

Title of record to Tract #7 became vested in Standard Tank & Seat Co. Corp. N.J. by deed from Edmund H. Reeves, dated 5-31-22 recd. 9-14-22 in Deed Book 513 page 449.

Title of record to Tract #8 became vested in Standard Tank & Seat Co. Corp. N.J. by deed from Eliza J. Love, dated 5-7-28 recd. 5-8-28 in Deed Book 677 page 388.

Title of record to Tract #9 became vested in Standard Tank & Seat Co. Corp. N.J. by deed from Alonzo W. Stedman and Margaret Weir Stedman, his wife, dated 5-18-25 recd. 5-21-25 in Deed Book 595 page 32.

Title of record to Tract #10 became vested in Standard Tank & Seat Co. Corp. N.J. by deed from Harry Winer and Katy Winer, his wife, dated 10-25-39 recd. 10-25-39 in Deed Book 892 page 474.

Title of record to Tract #11 became vested in Standard Tank & Seat Co. Corp. N.J. by deed from P.R.C. Investment Corp., Corp. N.J., dated 5-26-69 recd. 5-28-69 in Deed Book 3111 page 419.

Attest: Walter W Gardiner Jr Secretary STATE OF NEW JERSEY BURLINGTON COUNTY as Be it remembered that on this Sixteenth day of April in the year of our Lord one thousand nine hundred and thirty six before me a Master in Chancery of New Jersey personally appeared Walter W Gardiner Jr who being by me duly sworn on his oath saith that he is the Secretary of Burlington County Trust Company Trustee under Deed of Trust of Alfred W Hunt the grantor within named and that Jonathan W Powell is the Vice President that deponent knows the common or corporate seal of said grantor and that the seal annexed to the within deed or conveyance is such common or corporate seal that the said deed or conveyance was signed by the said Vice President and the seal of said grantor affixed thereto in the presence of deponent that said deed or conveyance was signed sealed and delivered as and for the voluntary act and deed of said grantor for the uses and purposes therein expressed pursuant to a resolution of the Board of Directors of said grantor and at the execution thereof this deponent subscribed his name thereto as witness Walter W Gardiner Jr Sworn and subscribed the day and year aforesaid Geo B Evans Master in Chancery of N.J. No revenue stamps required. Recorded May 19th 1936 at 10.50 A.M. By Joshua C Haines Register MEX

Alonso W Stedman et ux) THIS INSTRUMENT made the Sixteenth day of May in the year of our
to) Lord one thousand nine hundred and thirty six Between ALONZO W.
Standard Tank & Seat Co) STEDMAN and MARGARET WEIR STEDMAN his wife of the Borough of Haddonfield County of Camden and State of New Jersey parties of the first part and STANDARD TANK & SEAT CO. a New Jersey Corporation having its principal office and place of business at #314 North Front Street in the City of Camden County of Camden and State of New Jersey party of the second part WITNESSETH that the said party of the first part for and in consideration of the sum of One Dollar lawful money of the United States of America and other good and valuable consideration (this conveyance being bona fide and not being made upon any secret trusts or confidences or as collateral security) well and truly paid by the said party of the second part to the said party of the first part at and before the enrolling and delivery of these presents the receipt whereof is hereby acknowledged have granted bargained sold aliened enfeoffed released conveyed and confirmed and by these presents do grant bargain sell alien enfeoff release convey and confirm unto the said party of the second part its successors and assigns ALL that certain land and premises situate in the City of Camden County of Camden and State of New Jersey described as follows:

No. 1 BEGINNING 78 feet North from Penn Street in the North line of Centennial Avenue (16 ft. wide) 70 feet East from Front Street thence East along North line of said Avenue 17 feet to center of party wall thence North at right angles to said Avenue 50 feet thence West parallel with said Avenue 17 feet thence South parallel with second course 20 feet thence still parallel with the second course along the middle of a six feet wide alley 30 feet to the place of beginning.

NO 2 BEGINNING in the Northerly line of Centennial Avenue (16 feet wide) 87 feet East from Front Street thence East along North line of said Avenue 15 feet 6 inches to point opposite the middle line of a three feet wide alley thence North at right angles to said Avenue 50 feet thence West parallel therewith 15 feet 6 inches thence South parallel with second course 50 feet to the place of beginning.

No. 3 BEGINNING in the Northerly line of Centennial Avenue (16 feet wide) 102 feet 6 inches East from Front Street opposite the middle line of a three feet wide alley thence

NO 4 BEGINNING in the Northerly line of Centennial Avenue (16 feet wide) 118 feet 6 inches East from Front Street opposite the middle line of party wall thence East along the North line of said Avenue 13 feet 3 inches to West line of a two feet wide box alley thence North at right angles to said Avenue along West side of said two feet wide alley 50 feet thence East parallel with said Avenue 13 feet 3 inches thence South parallel with second course 50 feet to the place of beginning. Being known as premises Nos. 109, 111, 113 and 115 Centennial Avenue Camden New Jersey Being the same lands and premises which Garden State Realty Company by its deed of conveyance bearing date August 27th 1931 and recorded in the Office of the Register of Deeds of Camden County in Book #751 of Deeds page 339 do granted and conveyed unto the said Alonzo W Stedman in fee

TOGETHER with all and singular the improvements buildings woods ways rights liberties privileges hereditaments and appurtenances to the same belonging or in anywise appertaining and the reversion and reversions remainder and remainders rents issues and profits thereof and of every part and parcel thereof And also all the estate right title interest property possession claim and demand whatsoever both in law and equity of the said party of the first part of in and to the said premises and every part thereof with the appurtenances To have and to hold the said premises above described with all and singular the hereditaments and appurtenances unto the said party of the second part its successors and assigns to the only proper use benefit and behoof of the said party of the second part its successors and assigns forever AND the said Alonzo W Stedman for himself his heirs executors and administrators does by these presents covenant grant and agree to and with the said party of the second part its successors and assigns that he and his heirs all and singular the hereditaments and premises above described and granted or mentioned and intended as to be with the appurtenances unto the said party of the second part its successors and assigns against him and his heirs and against all and every person or persons whomsoever lawfully claiming or to claim the same or any part thereof by from through or under him them or any of them Shall and will warrant and forever defend In Witness whereof the said party of the first part to these presents hath hereunto set their hands and seals dated the day and year first above written Alonzo W Stedman (SEAL) Margaret Weir Stedman (SEAL) Signed sealed and delivered in the presence of Words "party of the first part for" line 18 p. 3 and "the said party of the first part" lines 18, 21 and 22 p. 3 stricken out before execution Ralph D Baker STATE OF NEW JERSEY CAMDEN COUNTY ss Be it remembered that on this Sixteenth day of May in the year of our Lord one thousand nine hundred and thirty six before me the undersigned authority personally appeared Alonzo W Stedman and Margaret Weir Stedman his wife who I am satisfied are the grantors mentioned in the above deed or conveyance and I having first made known to them the contents thereof they acknowledged that they signed sealed and delivered the same as their voluntary act and deed All of which is hereby certified Ralph D Baker Notary Public 924 Broadway Camden N.J. for the State of New Jersey (SEAL) Commission expires Mar, 19, 1940 (IRS \$2.00)

Recorded May 19th 1936 at 1.12 P.M. By Joshua C Haines Register MWK

Joseph H Van Meter Sheriff) THIS INDENTURE made the Twelfth day of May in the year of our to) Lord one thousand nine hundred and thirty six (1936) Between) JOSEPH H VAN METER Sheriff of the County of Camden in the Kosciuszko Bldg & Ln Assn) State of New Jersey of the first part and KOSCIUSZKO BUILDING AND LOAN ASSOCIATION of Camden New Jersey of the second part WITNESSETH that whereas on or about the Twenty-sixth day of February in the year of our Lord one thousand nine hundred and thirty six

TITLES/ DEEDS

BLOCK 65, LOT 103

419
This Indenture,

47900

Made the 26th day of May

A.D. Nineteen Hundred and Sixty- Nine

Between P.R.C. Investment Corp., a Corporation of the State of New Jersey
the Grantor,

And Standard Tank & Seat Co., A Corporation of the State of New Jersey having its place of business at 314 N. Front Street, Camden New Jersey, 08101

Witnesseth, that in consideration of the sum of \$4,100.00

the Grantee:

lawful money of the United States of America, the said grantor does grant and convey unto the said grantee and the heirs and assigns of said grantee forever ALL THAT tract of land situate in the City of Camden County of Camden State of New Jersey, and hereinafter particularly described, :

BEGINNING at a point in the Easterly line of Second Street distant 180 feet Northwardly from the Northeastly corner of Second and Penn Streets; thence (1) Northwardly along the Easterly line of Second Street 40 feet to a point; thence (2) Eastwardly at right angles to Second Street 79.10 feet more or less to a point; distant 37.40 feet Westwardly from the Westerly line of Friends Avenue, when measured at right angles thereto; thence (3) Southwardly parallel with Second Street 17.50 feet to a point for an angle; thence (4) Southwestwardly forming an interior angle of 135 degrees with the last course 10.61 feet to a point for an angle; thence (5) Southwardly parallel with Second Street and forming an exterior angle of 135 degrees with the last course, 15 feet to a point distant 44.90 feet Westwardly from the Westerly line of Friends Avenue when measured at right angles thereto; thence (6) Westwardly at right angles to the last course and at right angles to Second Street 71.60 feet more or less to the place of beginning.

BEING known as 320 Second Street.

COUNTY OF CAMDEN
CONSIDERATION \$4,100.00
REALTY TRANSFER FILE # 47900
DATE 5/28/69 BY [Signature]

Subject to zoning ordinances, restrictions and easements of record, such state of facts as an accurate survey may disclose and possible added taxes for the current year, to be apportioned.

To Have and to Hold said premises with the appurtenances, unto the said grantee and the heirs and assigns of said grantee forever.

The said grantor Covenants; That it is lawfully seized of the said land; That it has the right to convey the said land to the grantee; That the grantee shall have quiet possession of the said land free from all encumbrances, except as herein stated; That the grantor will execute such further assurances of the said land as may be requisite; That it will warrant generally the property hereby conveyed.

In Witness Whereof, the said grantor has caused these presents to be signed and sealed the day and year first above written.

P.R.C. Investment Corp.

By Patrick R. Caridi

Patrick R. Caridi, President

[Signature]

This Indenture, MADE THE

day of July in the year of our Lord one thousand nine hundred and Twenty-two

Between JOHN W. FAIRBANKS and ALICE FAIRBANKS, his wife,

of the City and County of Madison, State of New Jersey

of the first part, and F. B. L. INVESTMENT CORP., a New Jersey Corporation,

of the second part

Witnesseth, That the said party of the first part, for and in consideration of the sum

of ONE DOLLAR (\$1.00) and other good and valuable consideration

to be hereinafter set forth

have sold, conveyed, granted, aliened, released, confirmed and by these presents do grant, bargain, sell, alien, release, confirm and convey, unto the said party of the second part, all that certain land and premises

situate in the City and County of Madison and the State of New Jersey:

TO-WIT: at a point in the EASTERLY LINE OF SECOND STREET distant 180 FEET NORTHWARDLY FROM THE NORTHWESTLY CORNER TO SECOND AND JOHN STREETS; THENCE (1) NORTHWARDLY ALONG THE EASTERLY LINE OF SECOND STREET 40 FEET TO A POINT; THENCE (2) EASTWARDLY AT RIGHT ANGLES TO SECOND STREET 74.10 FEET MORE OR LESS TO A POINT; DISTANT 87.40 FEET NORTHWARDLY FROM THE WESTERLY LINE OF FRIENDS AVENUE, WHEN MEASURED AT RIGHT ANGLES THERETO; THENCE (3) SOUTHWARDLY PARALLEL WITH SECOND STREET 17.50 FEET TO A POINT FOR AN ANGLE; THENCE (4) SOUTHWARDLY FORMING AN INTERIOR ANGLE OF 135 DEGREES WITH THE LAST COURSE 10.01 FEET TO A POINT FOR AN ANGLE; THENCE (5)

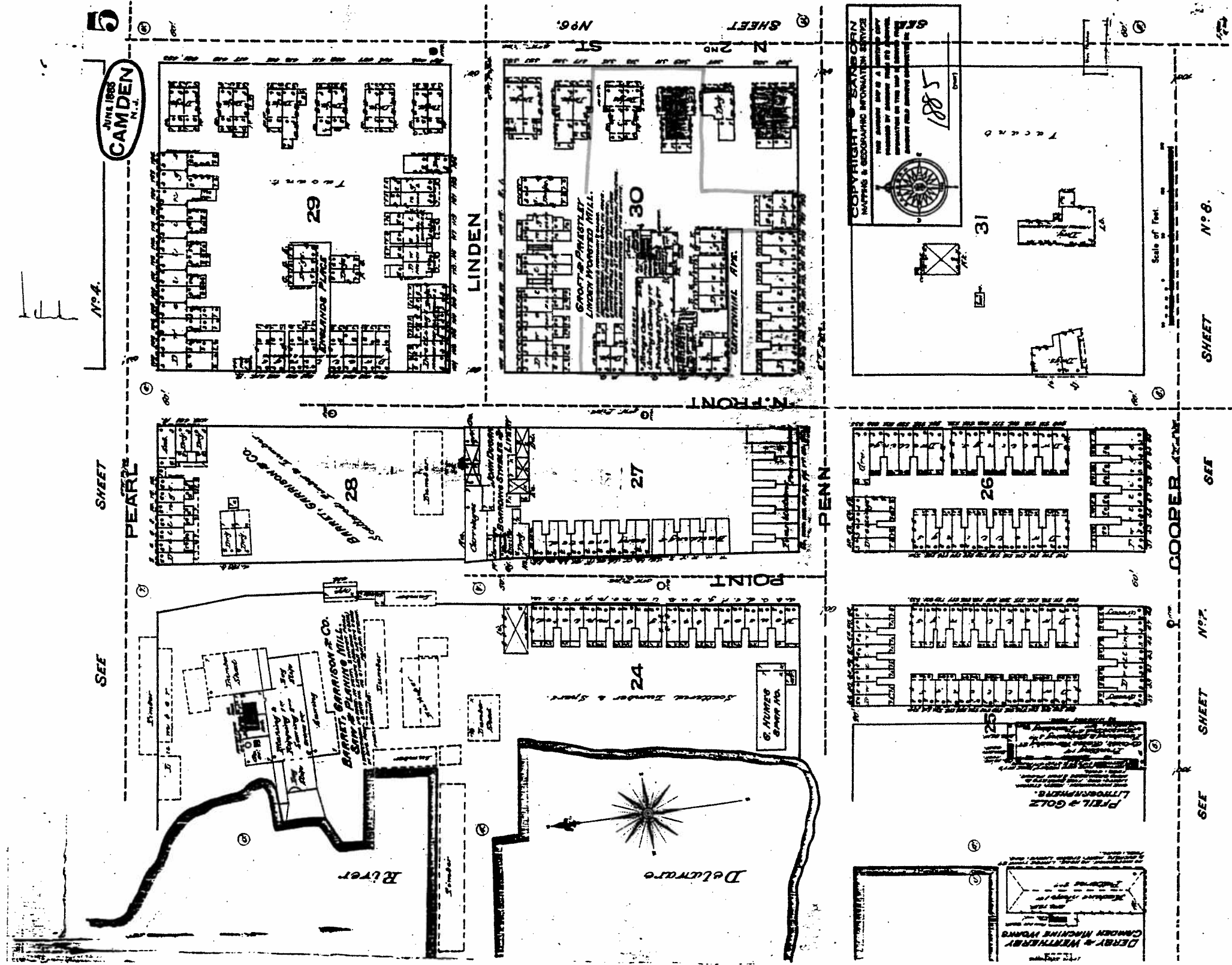
SOUTHWARDLY PARALLEL WITH SECOND STREET AND FORMING AN EXTERIOR ANGLE OF 135 DEGREES WITH THE LAST COURSE, 15 FEET TO A POINT DISTANT 44.90 FEET WESTWARDLY FROM THE WESTERLY LINE OF FRIENDS AVENUE WHEN MEASURED AT RIGHT ANGLES THERETO; THENCE (6) WESTWARDLY AT RIGHT ANGLES TO THE LAST COURSE AND AT RIGHT ANGLES TO SECOND STREET 71.60 FEET MORE OR LESS TO THE PLACE OF BEGINNING.

BEING KNOWN AS 320 SECOND STREET.

BEING THE SAME LAND AND PREMISES WHICH WILLIAM ERYEN AND SARAH, HIS WIFE, BY DEED DATED DECEMBER 11, 1961, AND RECORDED IN THE OFFICE OF THE REGISTER OF DEEDS OF CAMDEN COUNTY ON DECEMBER 13, 1961, GRANTED AND CONVEYED UNTO GEORGE FATLOWITZ AND ALMA, HIS WIFE, IN FEE.

APPENDIX D
SANBORN MAPS

AABCO Steel Drum, Incorporated
Block 62, Lots 38 & 45
Block 65, Lot 103
Camden City
Camden County



SEE 339 SHEET 137HS NO. 2

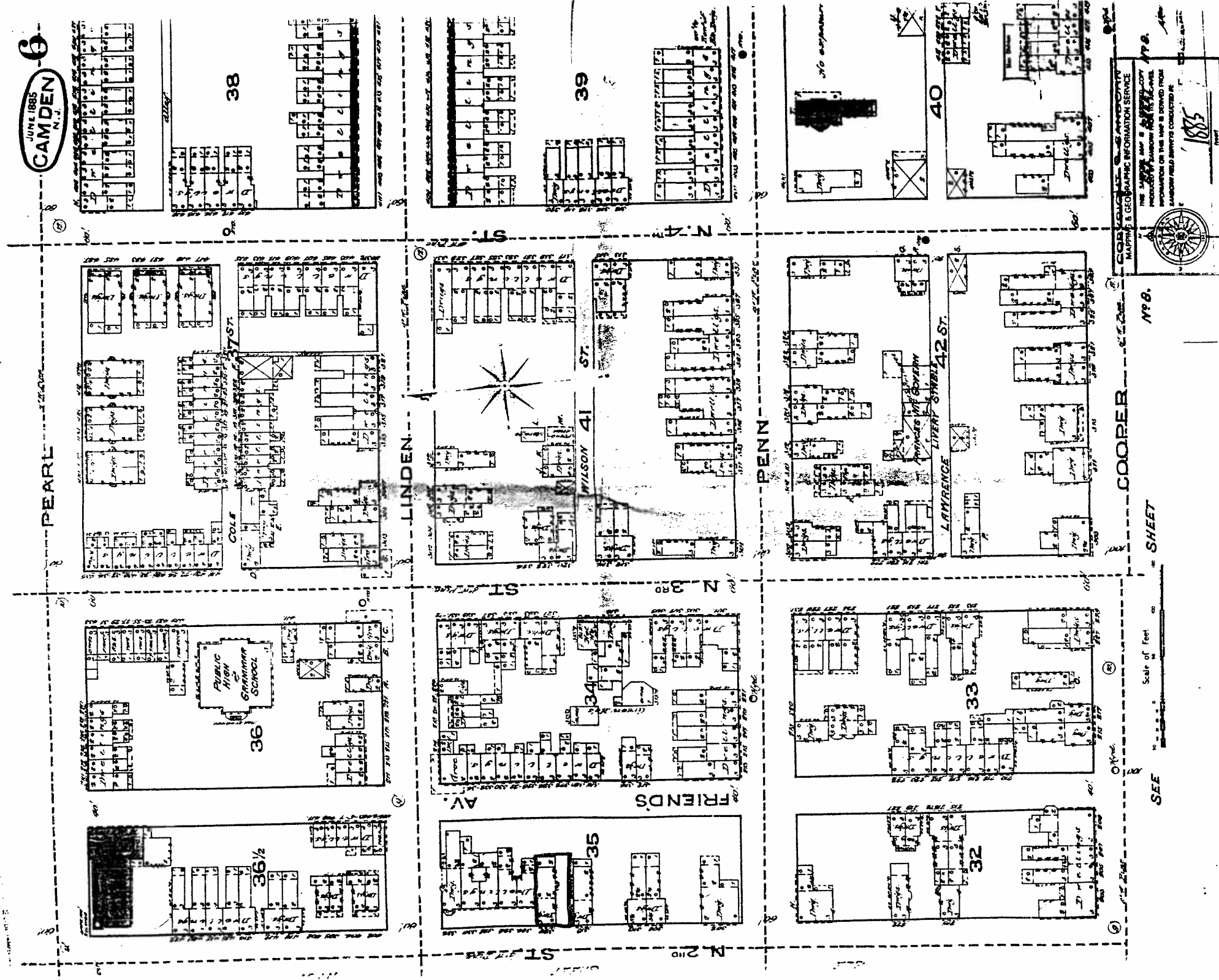
SHEET

NON

333

LENS

No. 8.

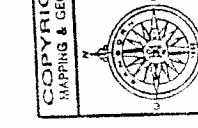


6
CAMDEN N. J.

Geo. Barnett & Co.
SAND LAND

Delaware River

COPYRIGHT SANBORN
MAPING & GEOGRAPHIC INFORMATION SERVICE
THIS SANBORN MAP IS A CERTIFIED COPY
PRODUCED BY SANBORN FROM ITS ORIGINAL
REPRODUCTION ON THE MAP IS LIMITED TO THE
SANBORN FIELD SURVEY CONDUCTED IN
1891



R. R. R. PIER.
SAND BUILD. (125' long.)

ROAD CENTERLINE

Long Street

24

PENN

POINT

SHEET

No 7

Geo. Barnett & Co.
Manufactured Timber
& Lumber

PEARL

SHEET

No 5

N. FRONT

CENTENNIAL AVE.

SHEET

30

LINDEN

29

N. 2nd

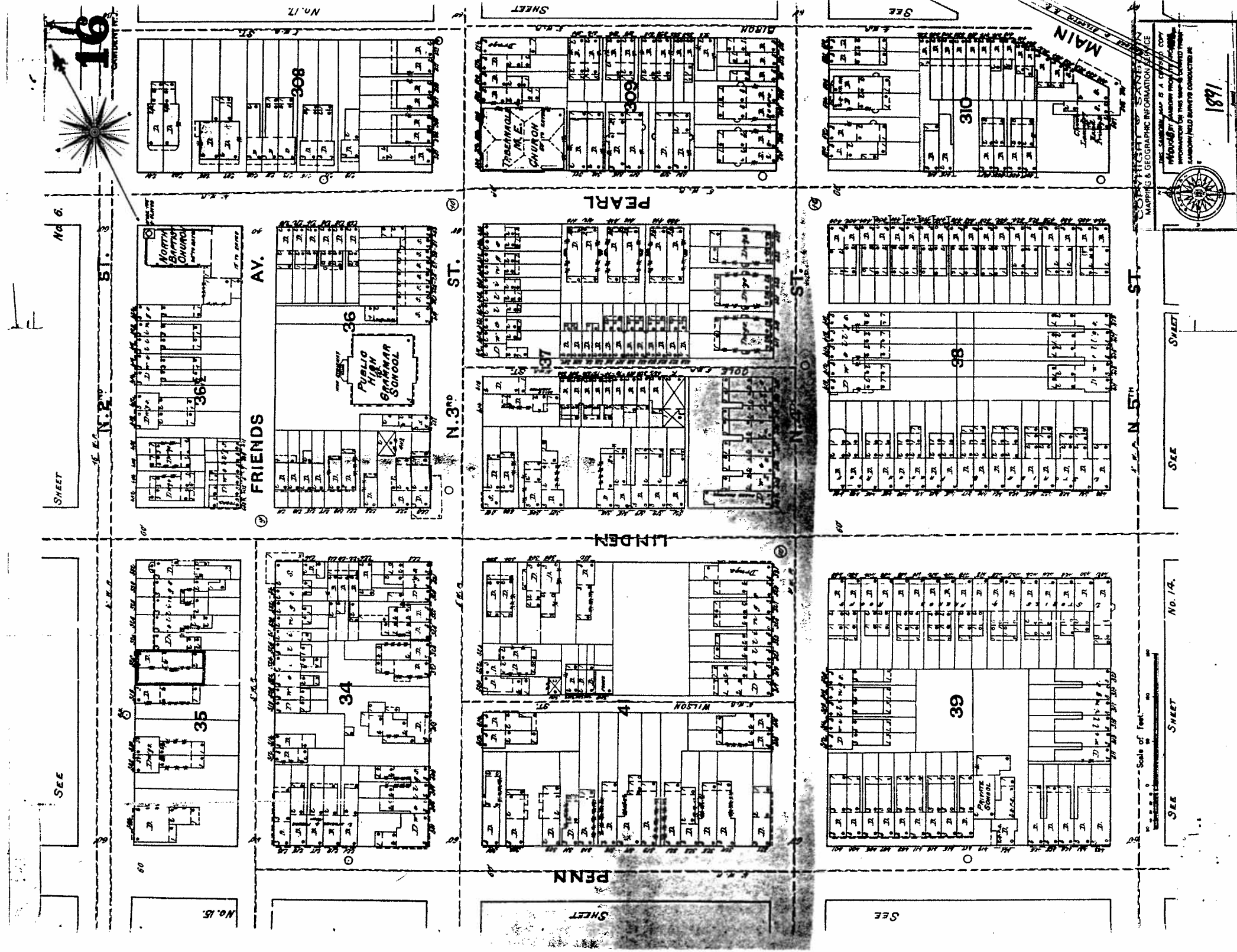
ST.

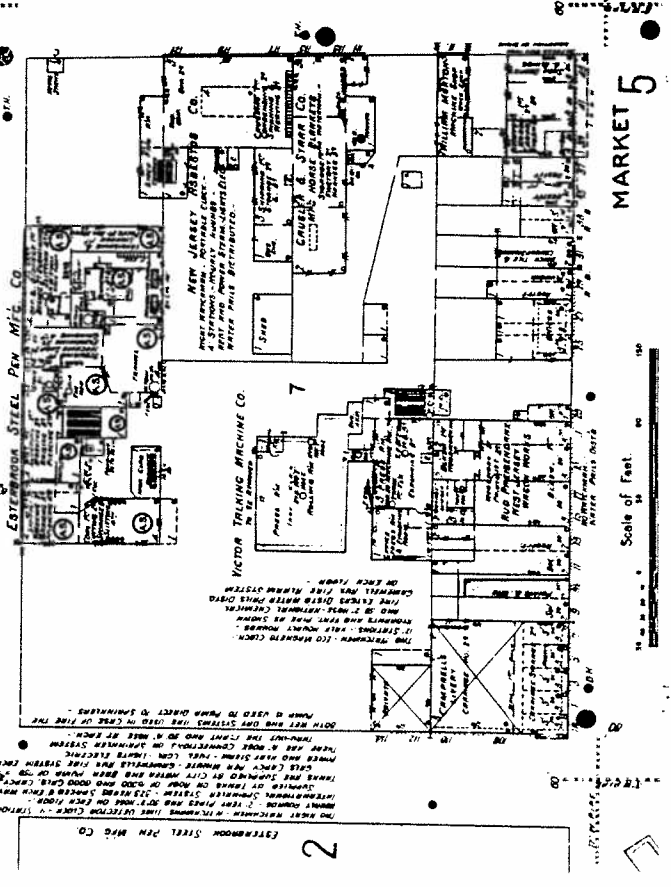
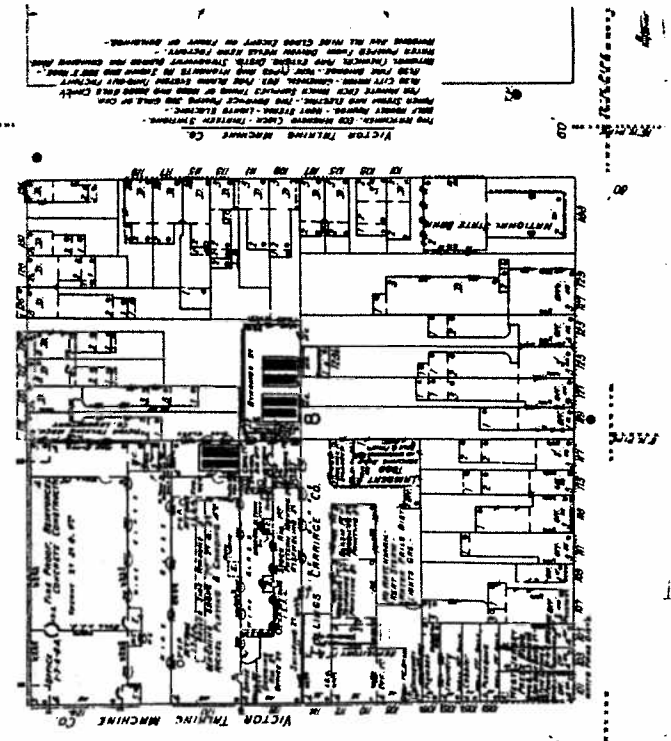
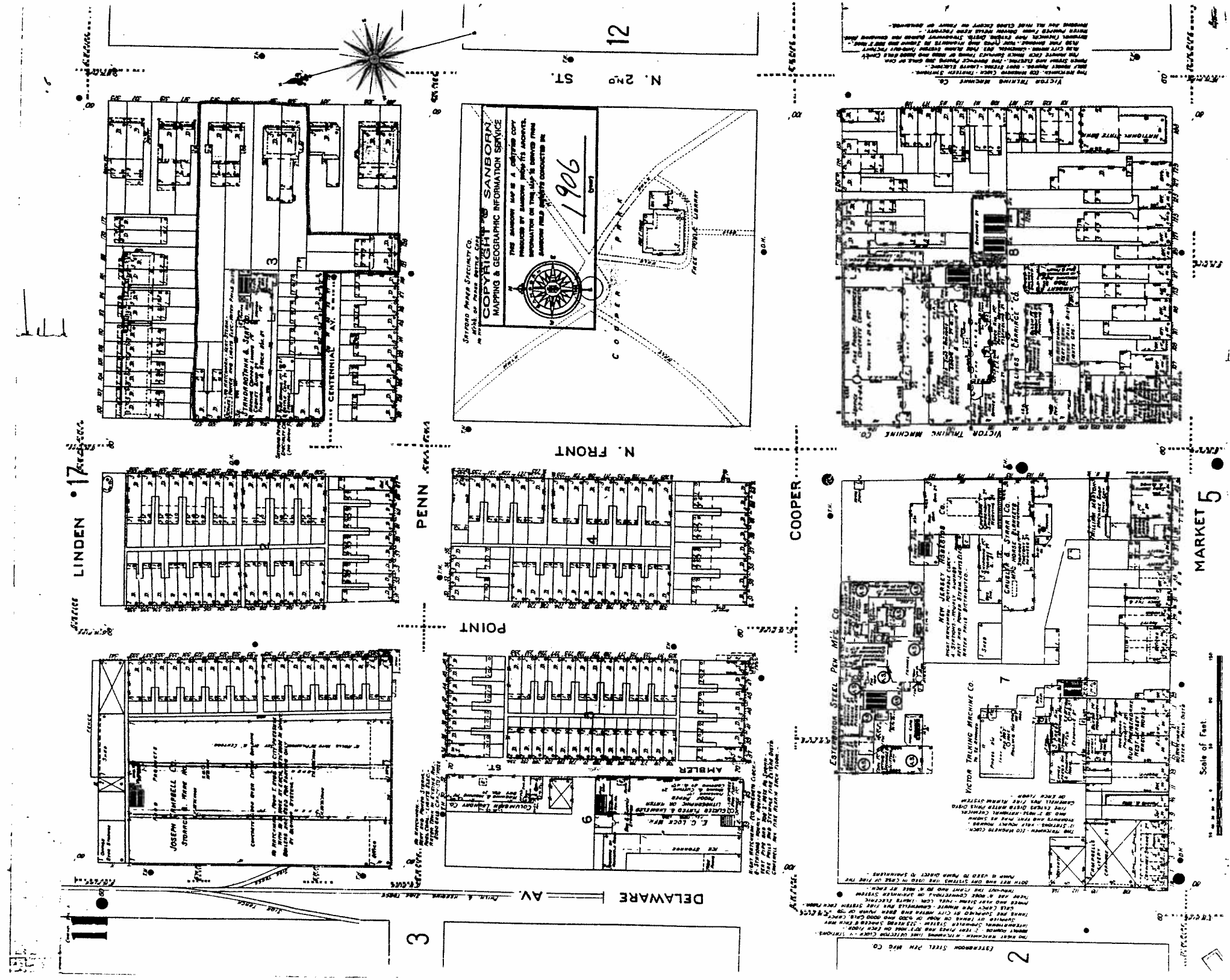
Scale of Feet

No 6

SHEET

SHEET

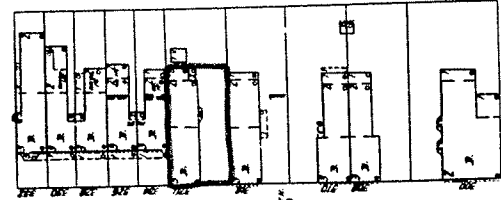




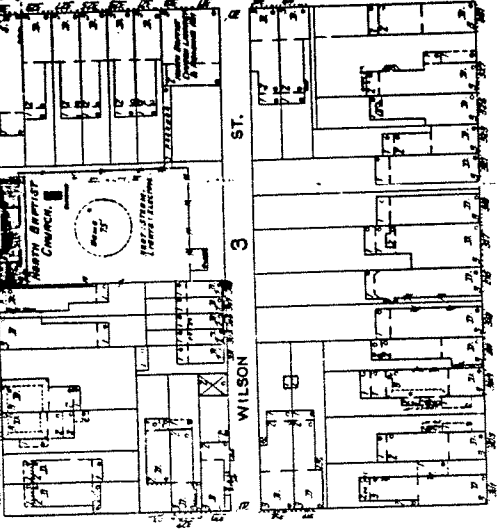
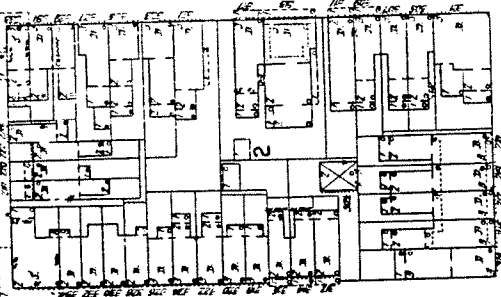
12

LINDEN

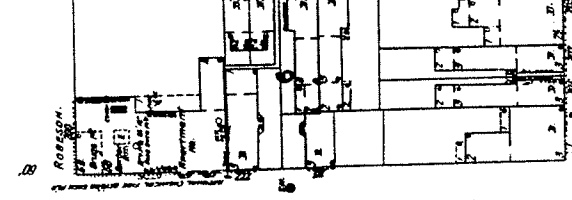
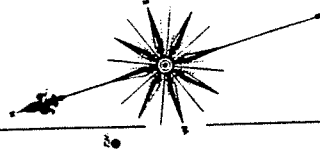
10



AV.

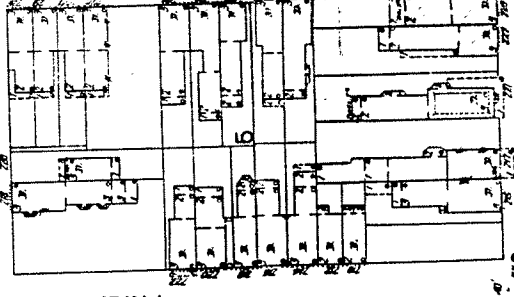


WILSON ST.

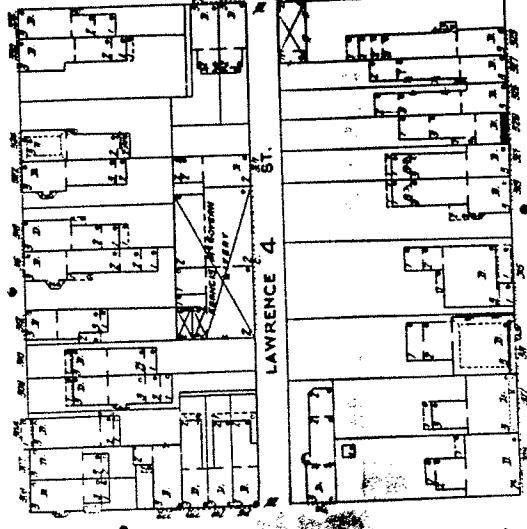


FRIENDS

N. 2ND ST.



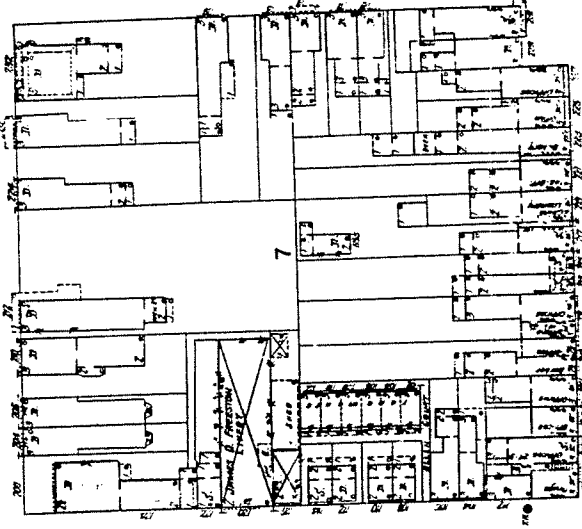
N. 3RD ST.



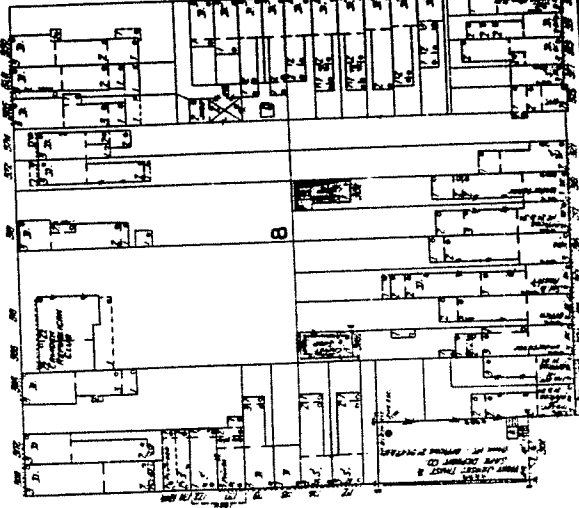
LAWRENCE ST.

N. 4TH ST.

COOPER



7



8

Scale of Feet.

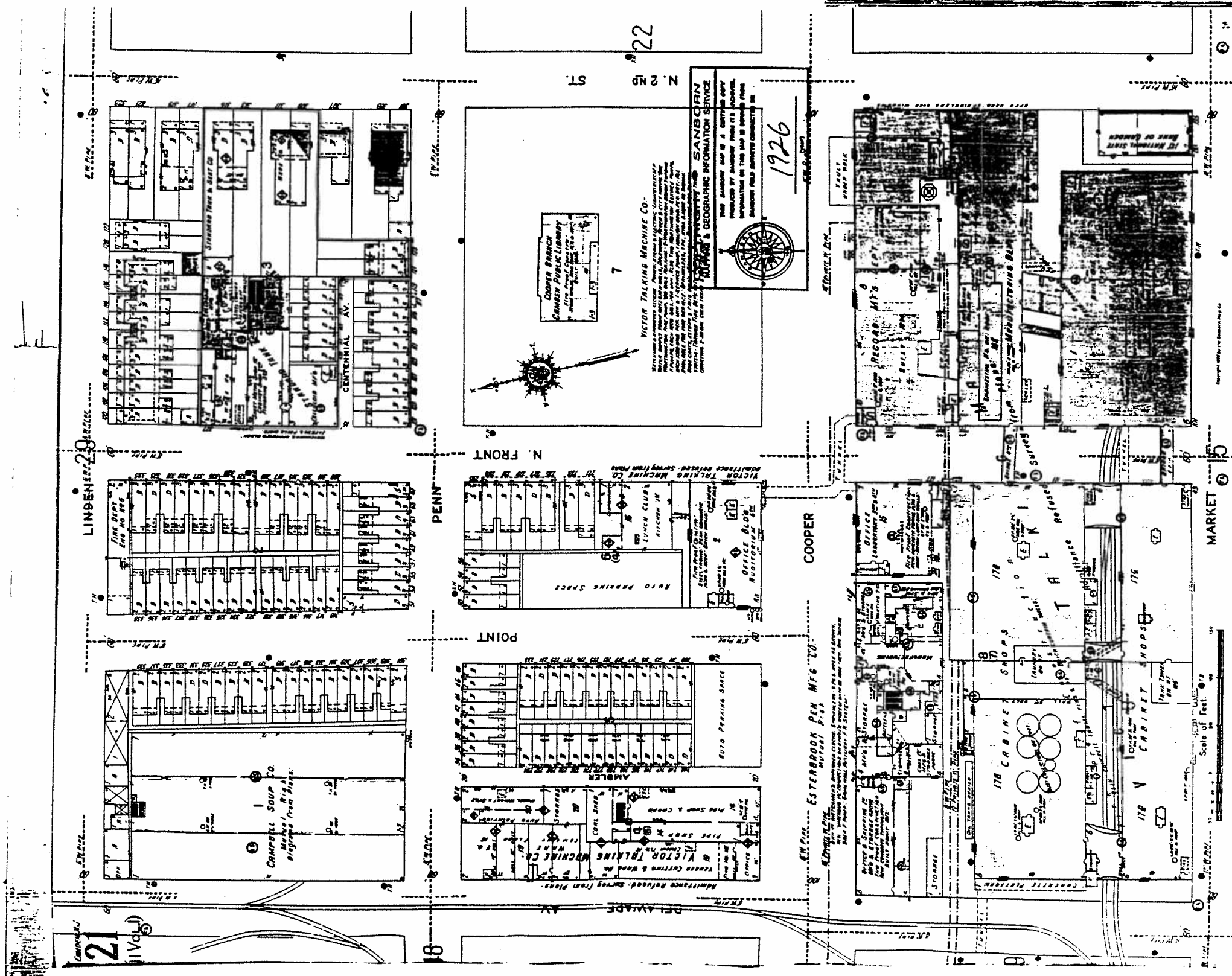
MARKET

6

COPYRIGHT 1906
SAMPSON, LOWE & CO.
MAPPING & GEOGRAPHIC PUBLISHERS
THE SAMPSON MAP IS A CAREFULLY
PRODUCED BY SAMPSON, LOWE & CO.
INFORMATION ON THE MAP IS DERIVED FROM
SAMPSON'S FIELD SURVEYS CONDUCTED IN



1906



21
(11 Vol.)

22

1926

N. 2ND ST.

N. FRONT ST.

PENN

POINT

COOPER

ESTERBROOK PEN. MFG. CO.

MARKET

Scale of Feet

COOPER PUBLIC LIBRARY
100 N. 2ND ST.
PHILADELPHIA, PA.

VICTOR TALKING MACHINE CO.
RECORDS
100 N. 2ND ST.
PHILADELPHIA, PA.

SANBORN
ENGINEERING & GEODESIC INFORMATION SERVICE
THE SANBORN MAP IS A CERTIFIED COPY
PRODUCED BY SANBORN FROM ITS MASTER.
INFORMATION ON THE MAP IS DERIVED FROM
SANBORN FIELD SURVEYS CONDUCTED IN
1926.

STANDARD TIME & SEAT CO.
CENTENNIAL AV.
PHILADELPHIA, PA.

COOPER
100 N. 2ND ST.
PHILADELPHIA, PA.

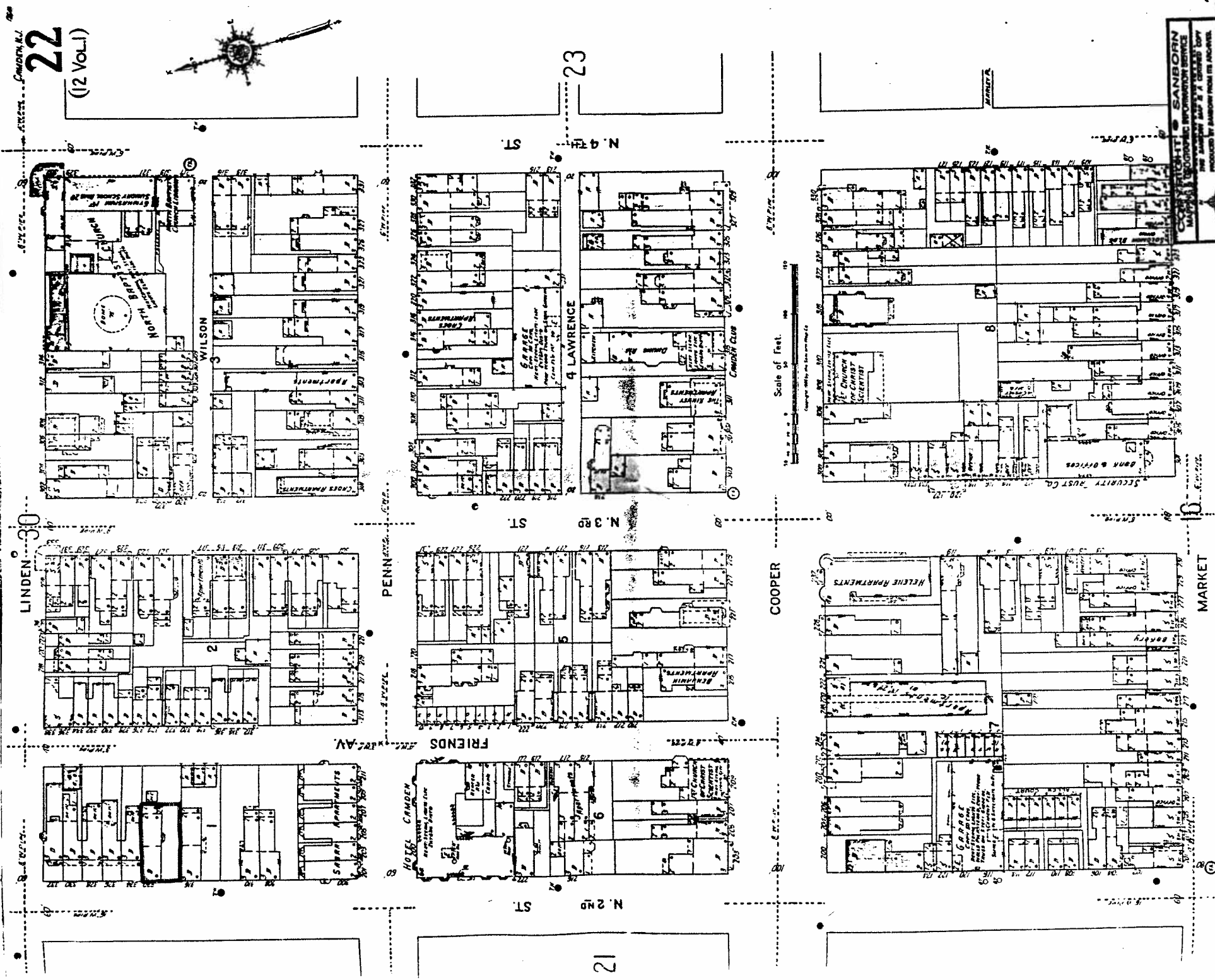
CAMPBELL SOUP CO.
100 N. 2ND ST.
PHILADELPHIA, PA.

VICTOR TALKING MACHINE CO.
RECORDS
100 N. 2ND ST.
PHILADELPHIA, PA.

RECORDS
100 N. 2ND ST.
PHILADELPHIA, PA.

COOPER
100 N. 2ND ST.
PHILADELPHIA, PA.

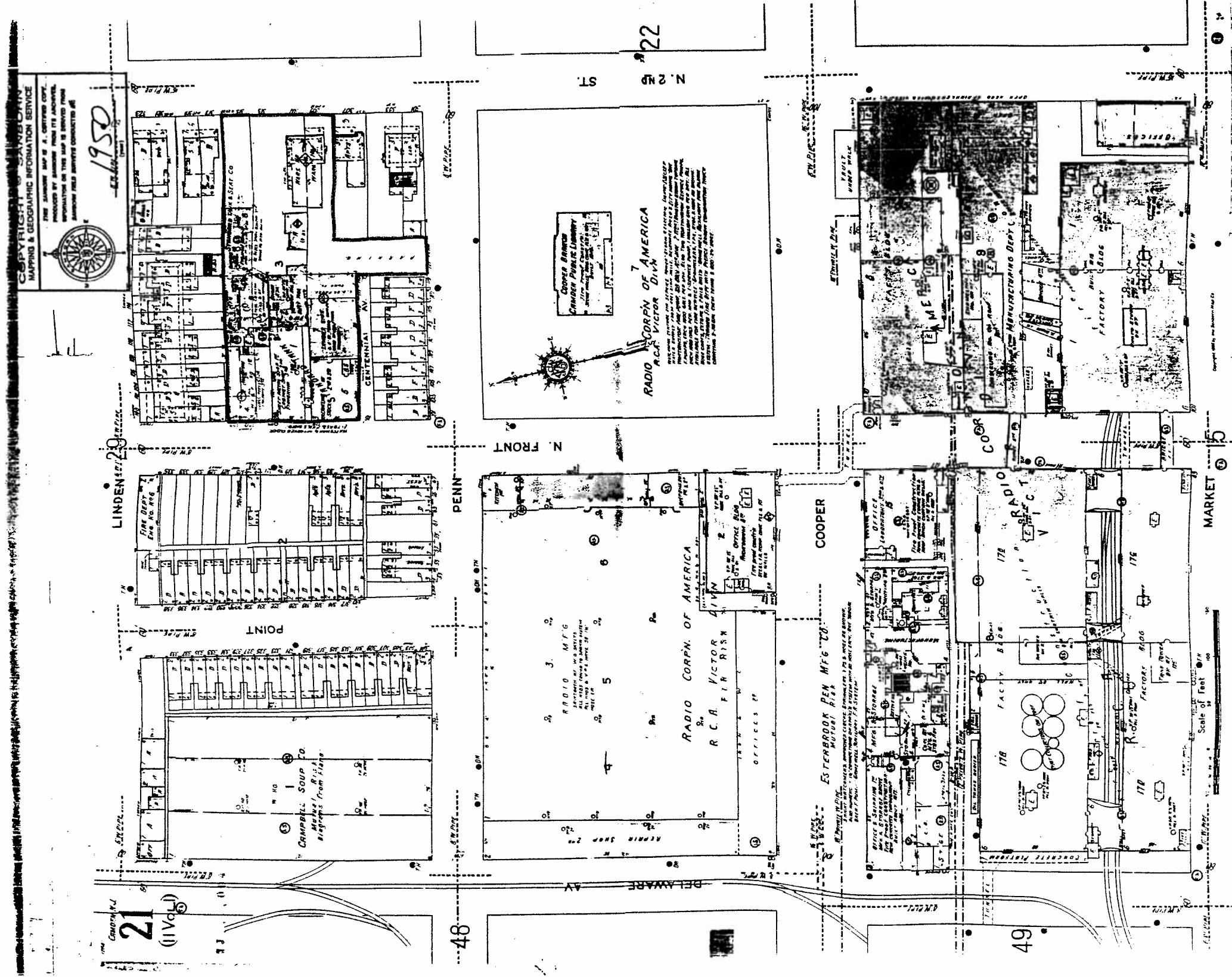
22
(12 Vol.)



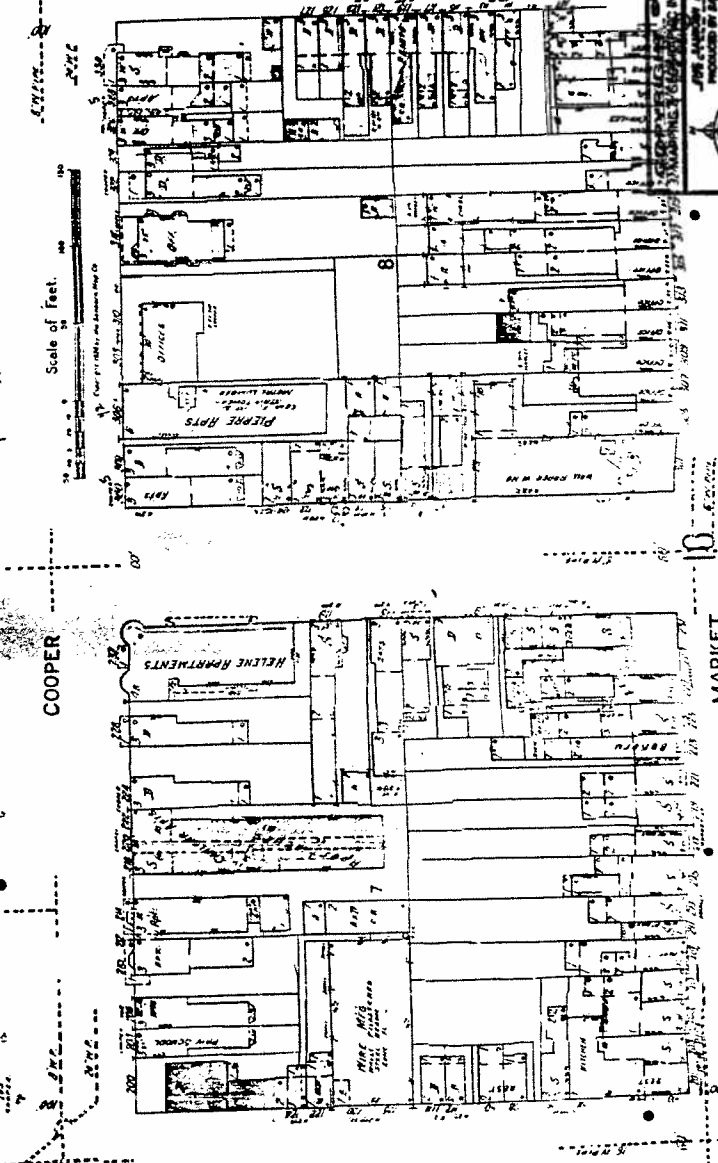
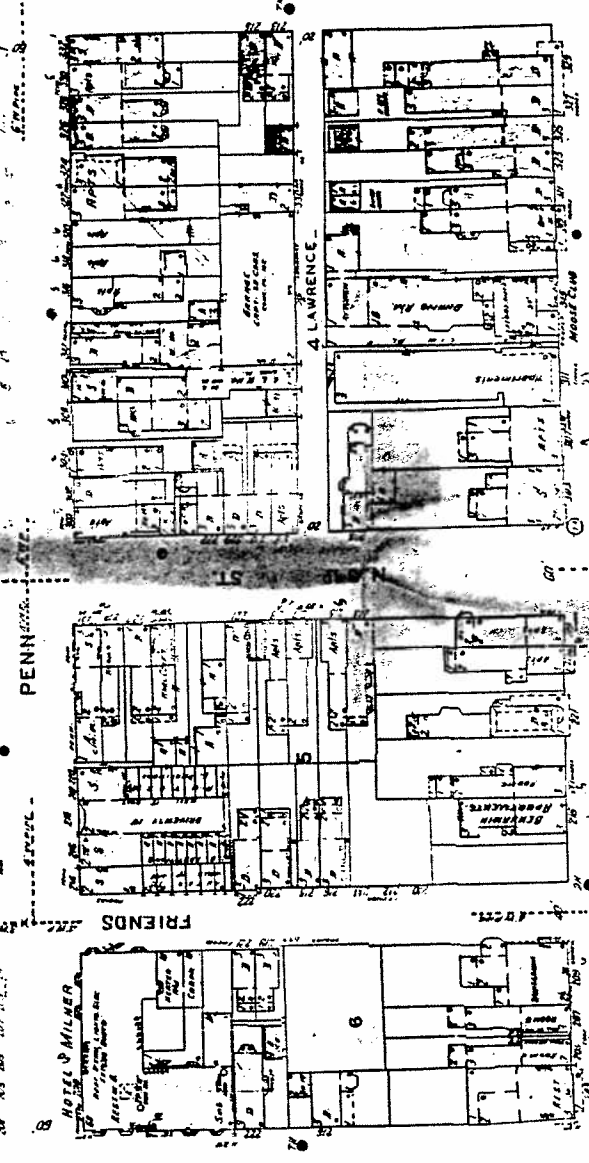
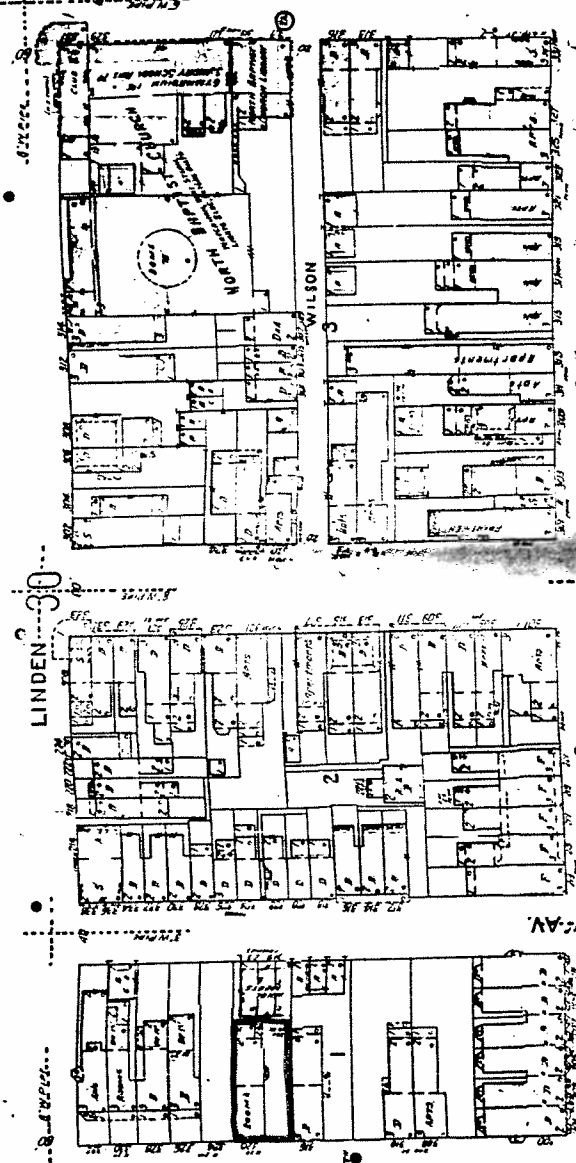
22
(12 Vol.)



22
(12 Vol.)




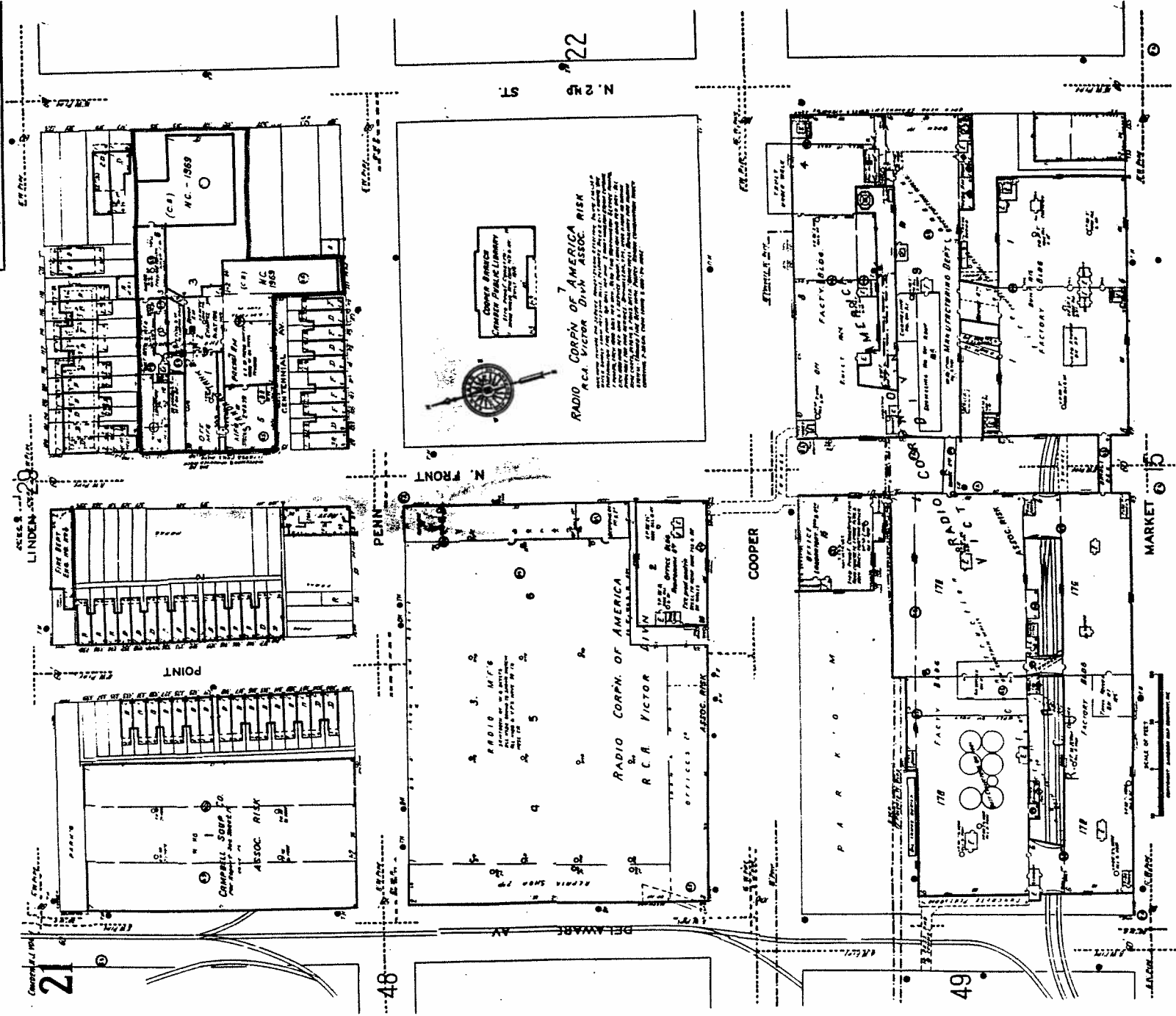
22
(12 VOL.)
HJ... 004

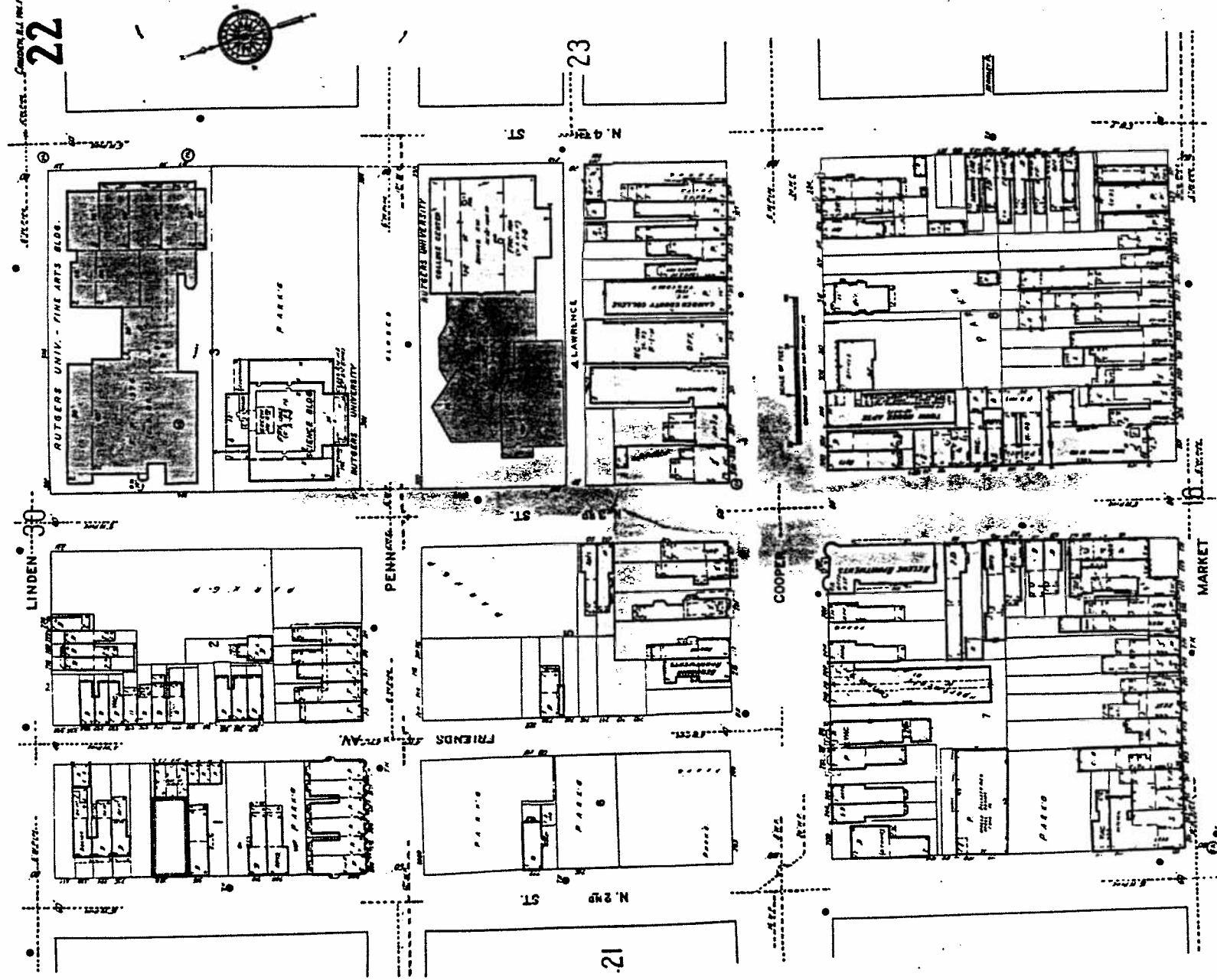


SA NIELSEN
INFORMATION SERVICE
FOR THE U.S. ARMY
1950

COPYRIGHT SANBORN
MAPPING & GEOGRAPHIC INFORMATION SERVICE

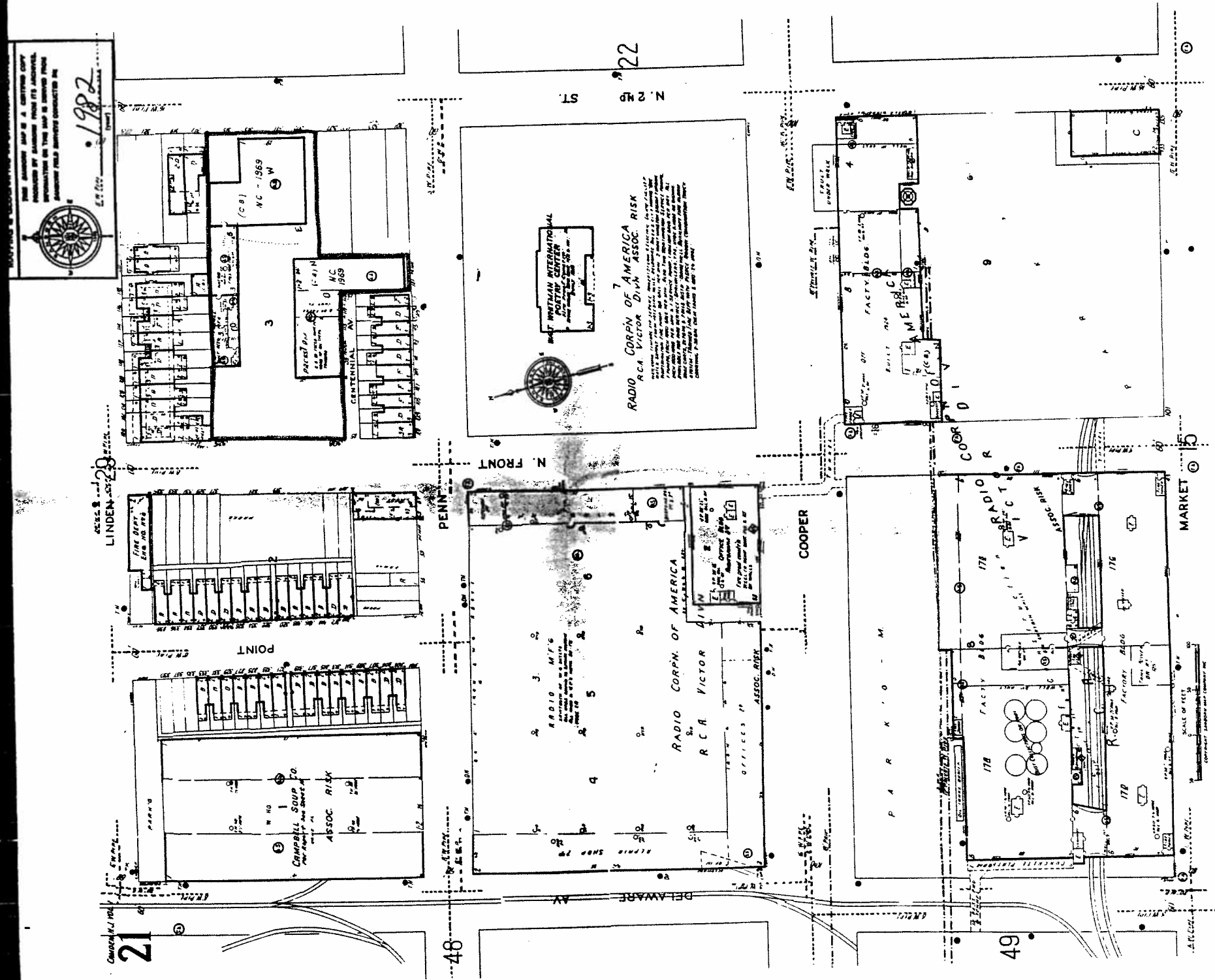
THIS SANBORN MAP IS A CERTIFIED COPY
 PRODUCED BY SANBORN FROM ITS ORIGINAL
 INFORMATION. NO TIME IS INCURRED FROM
 SANBORN FIELD SURVEYS CONDUCTED IN
 1977



COPYRIGHT © SANBORN
MAPPING & GEOGRAPHIC INFORMATION SERVICE
THIS SANBORN MAP IS A COPYRIGHT COPY
PRODUCED BY SANBORN FROM ITS ARCHIVES

1977

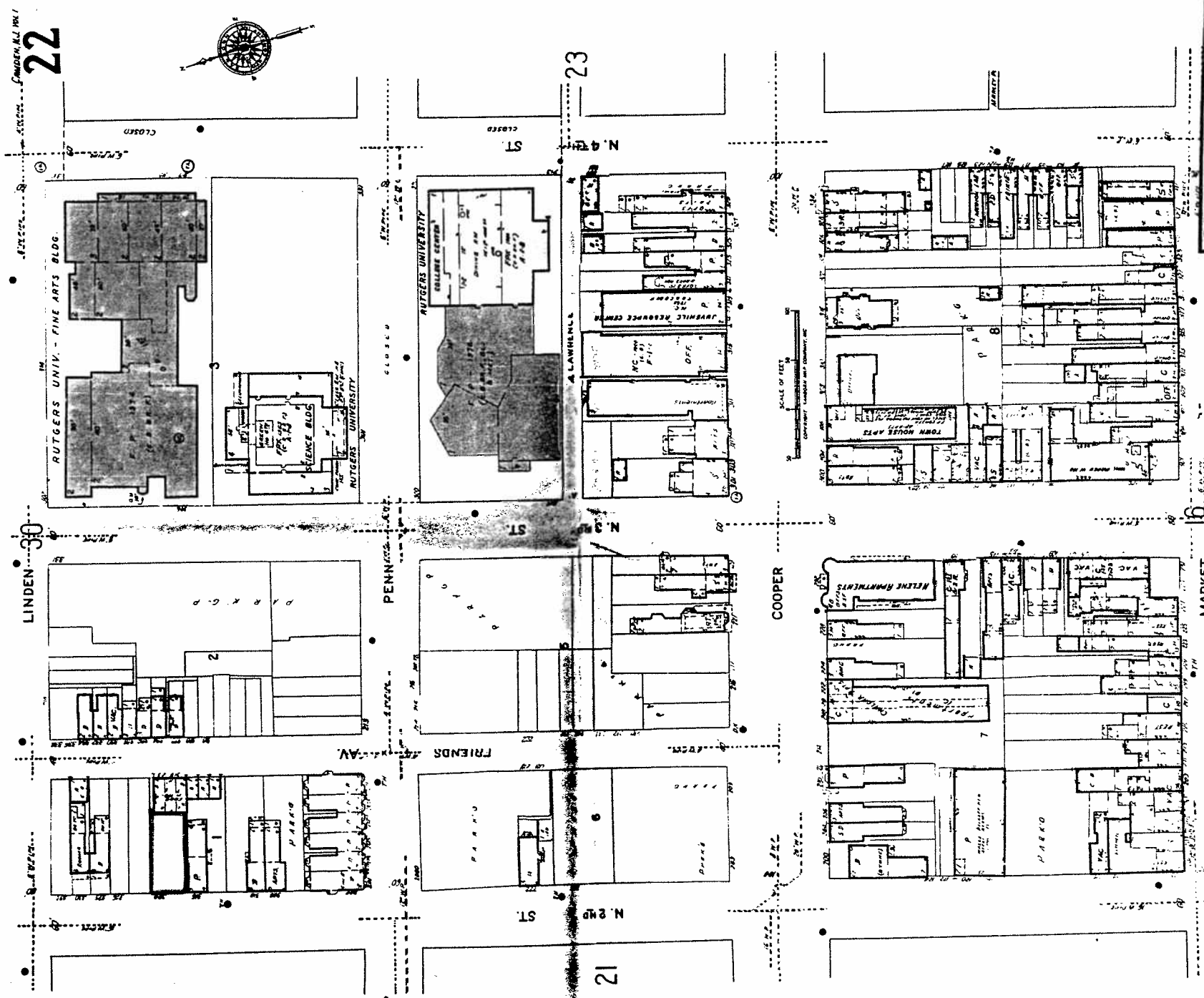
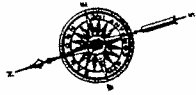


22

21

23

21





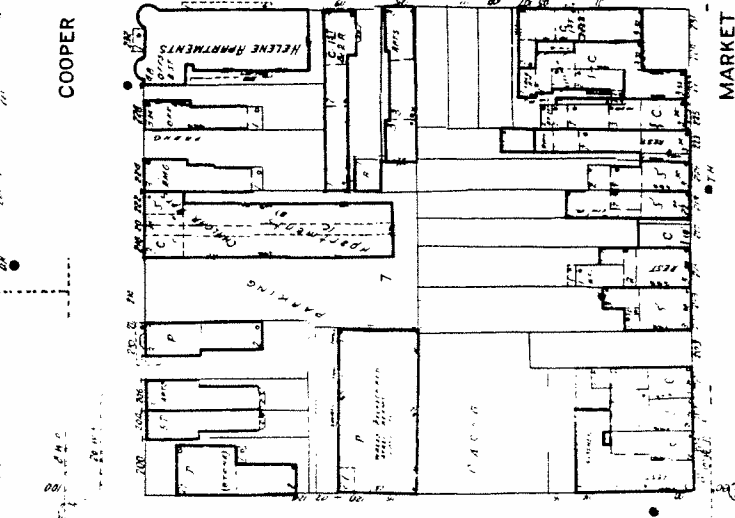
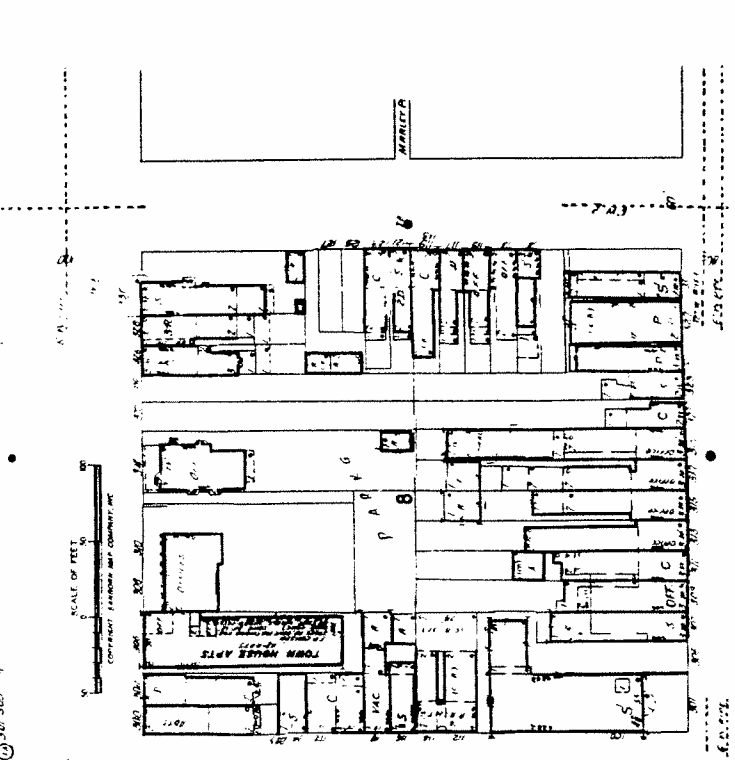

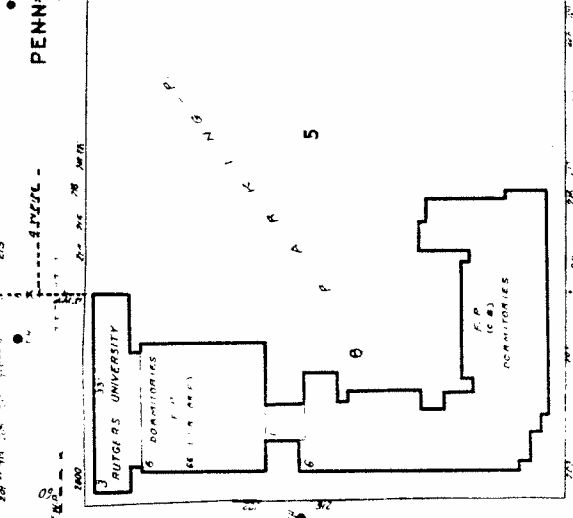
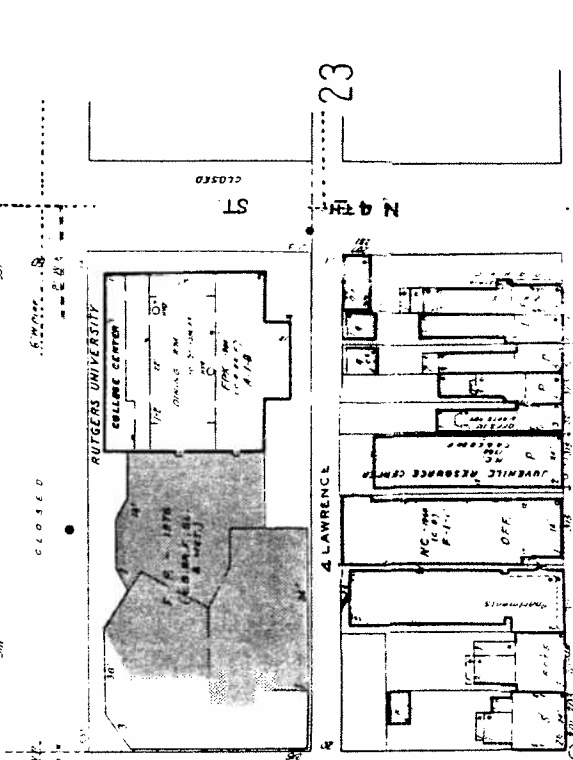
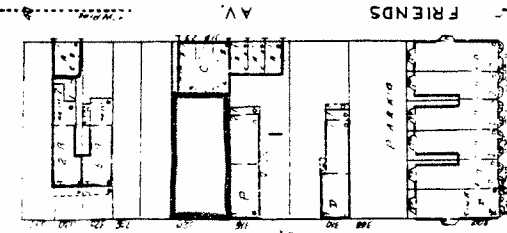
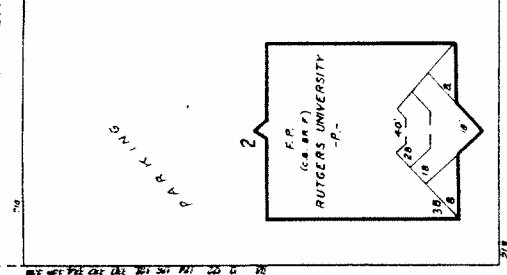
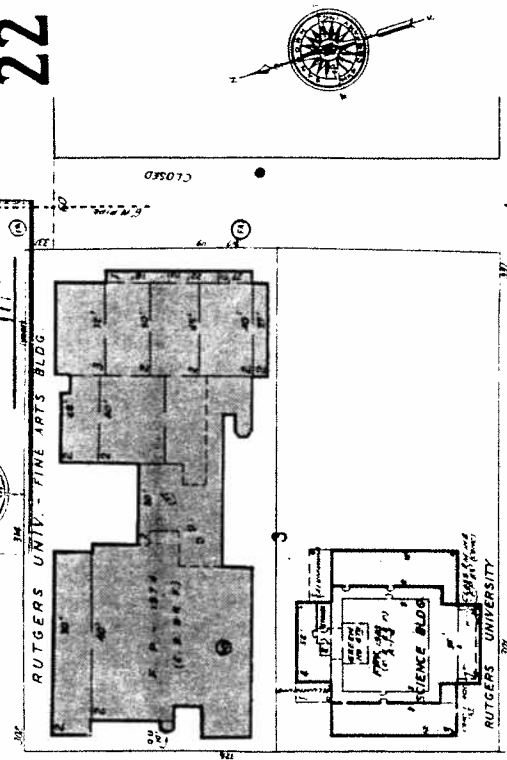
COPYRIGHT © SANBORN
MAPPING & GEOGRAPHIC INFORMATION SERVICE
THIS SANBORN MAP IS A CERTIFIED COPY
PRODUCED BY SANBORN FROM THE ORIGINAL
INFORMATION ON THIS MAP IS DERIVED FROM
SANBORN'S FIELD SURVEYS CONDUCTED IN
1982

COPYRIGHT © SANDOZ
MAPPING & GEOGRAPHIC INFORMATION SERVICE
THE SANDOZ MAP IS A COPYRIGHTED
WORK PRODUCED BY SANDOZ FROM ITS LAND-
MARK SURVEYS. NO PART OF THIS MAP IS TO BE
REPRODUCED OR TRANSMITTED IN ANY FORM OR
BY ANY MEANS, ELECTRONIC OR MECHANICAL,
INCLUDING PHOTOCOPYING, RECORDING, OR BY
ANY INFORMATION STORAGE AND RETRIEVAL
SYSTEM, WITHOUT PERMISSION IN WRITING
FROM SANDOZ MAP COMPANY, INC.



22

LINDEN



APPENDIX E
FREEDOM OF INFORMATION REQUESTS AND RESPONSES

AABCO Steel Drum, Incorporated
Block 62, Lots 38 & 45
Block 65, Lot 103
Camden City
Camden County



**REMINGTON
& VERNICK
ENGINEERS**

ENGINEERING EXCELLENCE SINCE 1901

232 King's Highway East, Haddonfield, NJ 08033-3899
(609) 795-9595 Fax: (609) 795-1882

December 21, 1995

City of Camden
Office of Code Enforcement
City Hall - Room 403
P.O. Box 95120
Camden, NJ 08101-5120

Attention: Robert Scouler, Construction Code Official

Re: City of Camden
Camden County
Information Request
Block 62, Lot 45/
Block 148, Lot 45
Our File #0408T075
Certified Mail R.R.R. - Z 000 426 941

Dear Mr. Scouler:

Remington & Vernick Engineers, on behalf of the City of Camden, is conducting an environmental site assessment of the above referenced property. Block 62, Lot 45 is currently the location of The ABC Barrel Company, also known as ABCO. The site address is 314 - 322 North Front Street, Camden, NJ 08102. It should be noted, the old block number for the site was 148. The new block number is 62. The lot number has not changed.

In order to thoroughly investigate the parcel, we would like to review any information your office may have pertaining to past or present environmental conditions at the site. We are also interested in the surrounding area within a one (1) mile radius. Any assistance you can provide pertaining to the environmental history of the site including past uses, underground storage tanks (UST's), chemical spills, suspicious fires, previous site development, site compliance, violation history, permitting, etc. would be greatly appreciated.

Enclosed for your review are the following maps which clearly show the area in question:

1. Location Map - USGS Camden & Philadelphia Quadrangles
2. Tax Map - Camden City Tax Sheet #12

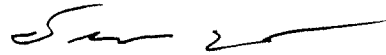
Page 2
December 21, 1995
City of Camden
Information Request

Please contact Jeanmarie Murphy @ (609) 216-1890 with any questions or comments you may have regarding this request.

Sincerely,

REMINGTON & VERNICK ENGINEERS, INC.

By

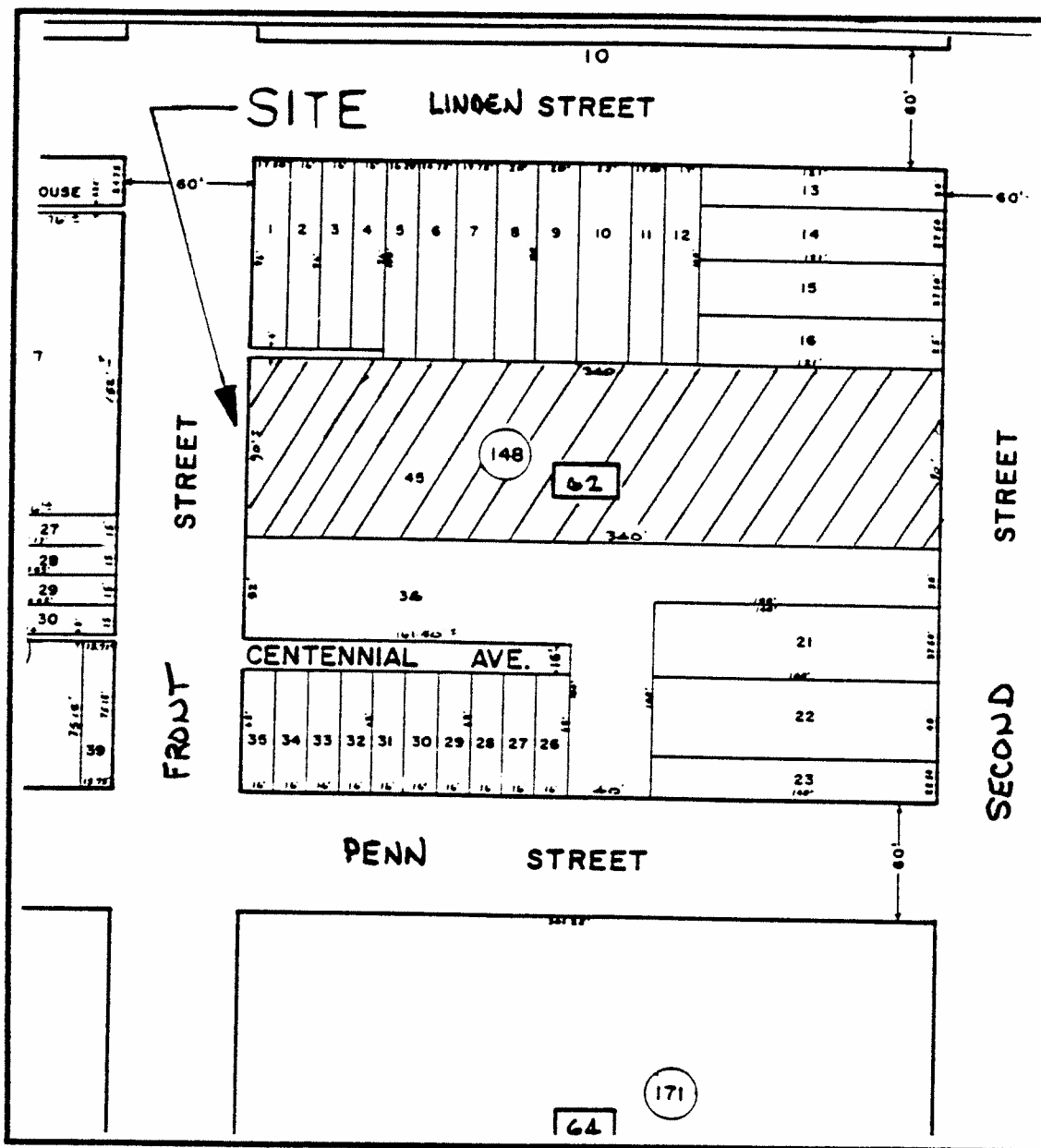


Terence Vogt, P.E., C.M.E.

TV/JM/gar⁰⁵⁰
enclosures

cc: Edward Vernick, P.E., C.M.E., President
Craig F. Remington, P.P., L.S., Vice President
Thomas F. Beach, P.E., C.M.E.
Jeanmarie Murphy
Paul J. Kenny

NT



TAX
SHEET #12
(NOT TO SCALE)

TAX MAP

ABC BARREL COMPANY
BLOCK 62, LOT 45/BLOCK 148, LOT 45
CITY OF CAMDEN
CAMDEN COUNTY





**REMINGTON
& VERNICK
ENGINEERS**

ENGINEERING EXCELLENCE SINCE 1901

232 King's Highway East, Haddonfield, NJ 08033-3899
(609) 795-9595 Fax: (609) 795-1882

January 19, 1996

City of Camden
Office of Code Enforcement
City Hall - Room 403
P.O. Box 95120
Camden, NJ 08101-5120

Attention: Robert Scouler, Construction Code Official

**Re: City of Camden
Camden County
Information Request
Block 65, Lot 103/
Block 149, Lot 103 &
Block 62, Lot 38/
Block 148, Lot 38
Our File #0408T075
Certified Mail R.R.R. - Z P 512 082 022**

Dear Mr. Scouler:

Remington & Vernick Engineers, on behalf of the City of Camden, is conducting an environmental site assessment of the above referenced parcels. Block 65, Lot 103 and Block 62, Lot 38 are both part of The ABC Barrel Company, also known as ABCO, also known as Standard Tank & Seat Company. The site address is 320 N. Second Street, and 314-322 N. Front Street, Camden, NJ 08102. It should be noted, the old block number for Block 65 was 149. The old block number for Block 62 was 148. The lot numbers may or may not have not changed.

In order to thoroughly investigate the parcel, we would like to review any information your office may have pertaining to past or present environmental conditions at the site. We are also interested in the surrounding area within a one (1) mile radius. Any assistance you can provide pertaining to the environmental history of the site including past uses, underground storage tanks (UST's), chemical spills, suspicious fires, previous site development, site compliance, violation history, permitting, etc. would be greatly appreciated.

Page 2
January 19, 1996
City of Camden
ABC Barrel Company
Information Request

Enclosed for your review are the following maps which clearly show the area in question:

1. Location Map - USGS Camden & Philadelphia Quadrangles
2. Tax Map - Camden City Tax Sheets #12 & 13

Please contact Jeanmarie Murphy @ (609) 216-1890 with any questions or comments you may have regarding this request.

Sincerely,

REMINGTON & VERNICK ENGINEERS, INC.

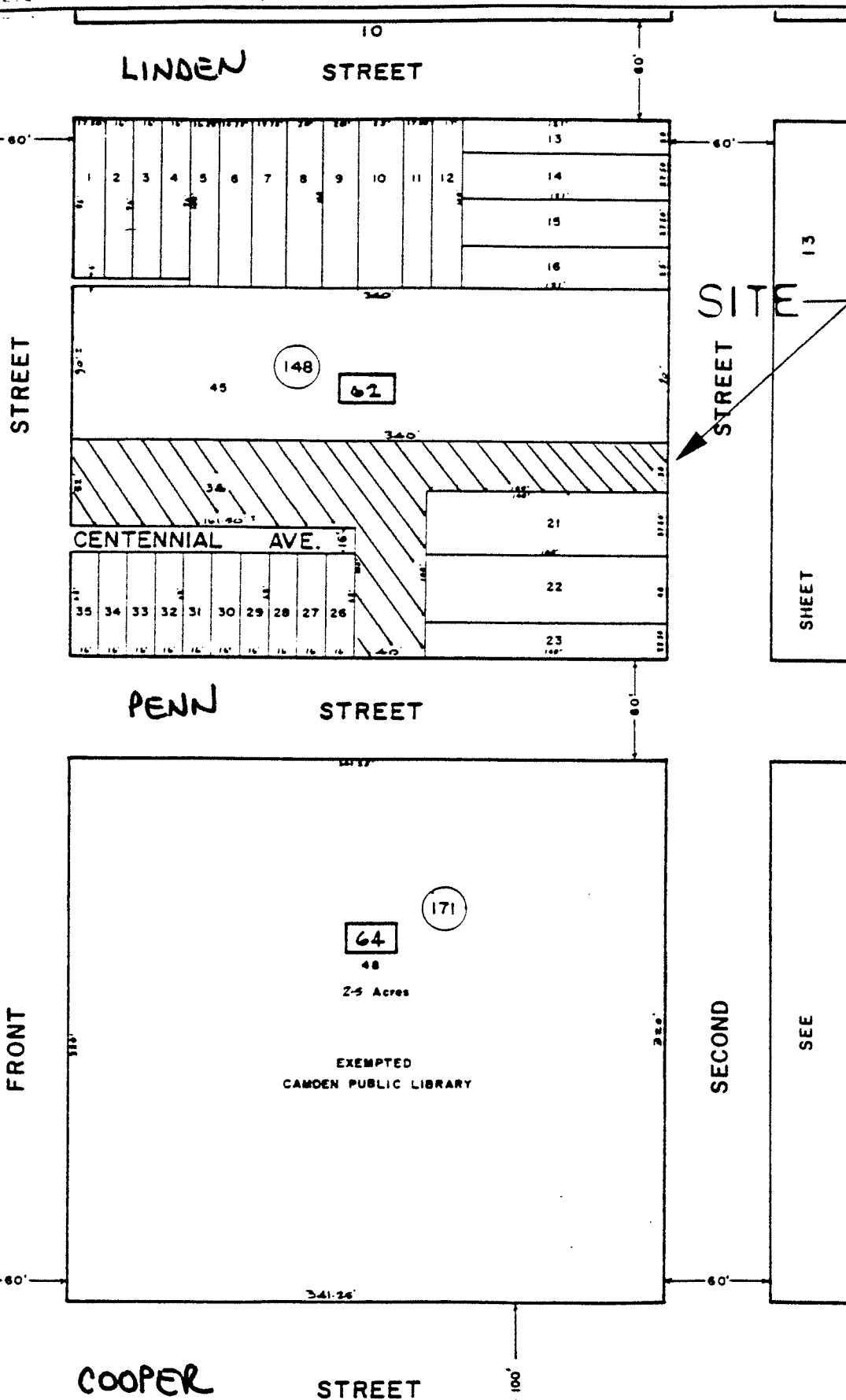
By 

Terence Vogt, P.E., C.M.E.


TV/JM/gar⁰⁶¹

enclosures

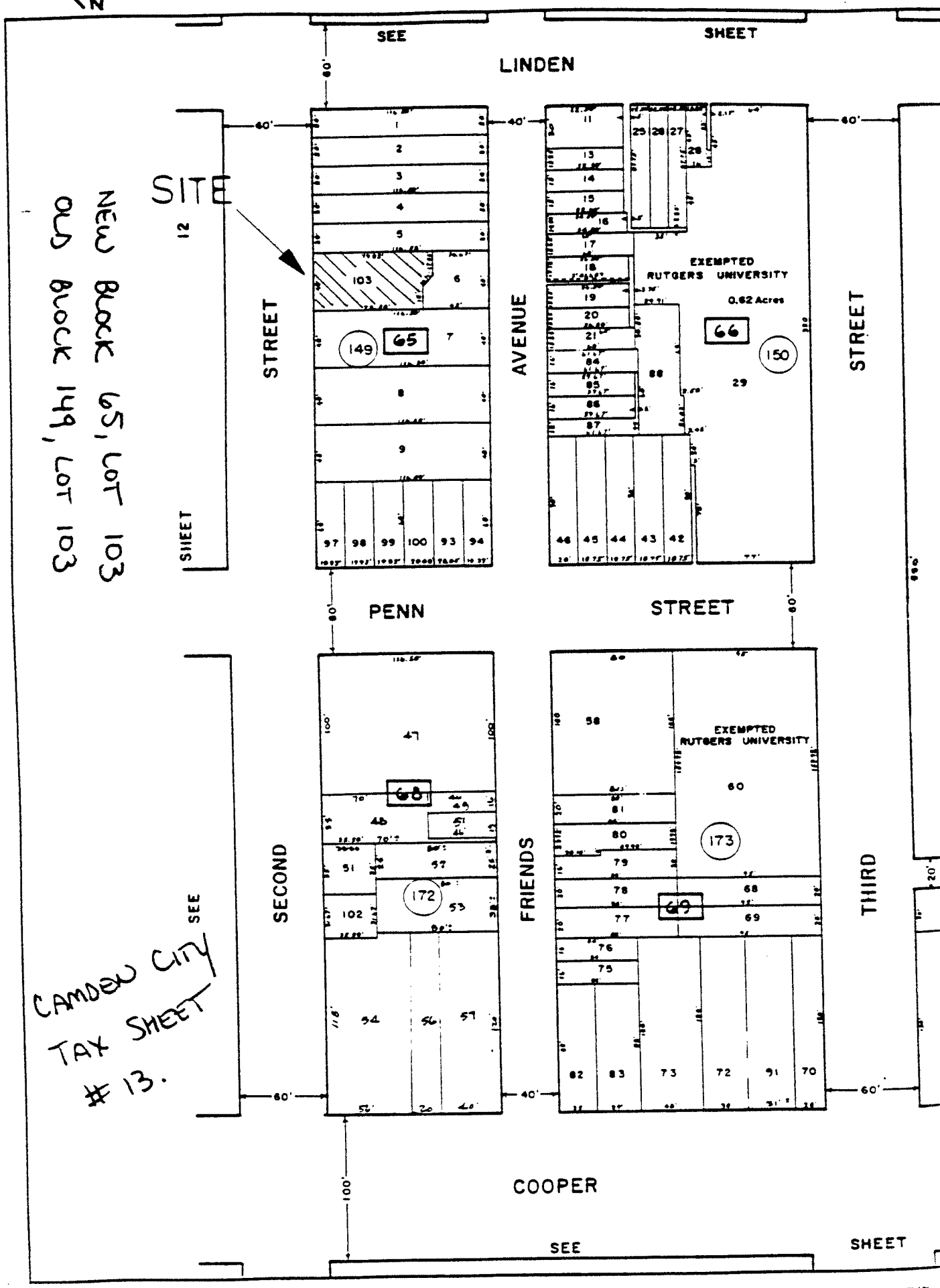
cc: Edward Vernick, P.E., C.M.E., President
Craig F. Remington, P.P., L.S., Vice President
Thomas F. Beach, P.E., C.M.E.
Jeanmarie Murphy
Paul J. Kenny



NEW BLOCK 62, LOT 38
OLD BLOCK 148, LOT 38



TAX MAP
CITY OF CAMDEN
CAMDEN COUNTY
SCALE: 1" = 40' 1977
CHARLES C. SHOEMAKER
CITY ENGINEER



NEW BLOCK 65, LOT 103
OLD BLOCK 149, LOT 103

SITE 12

STREET

LINDEN

AVENUE

SEE SHEET

PENN STREET

EXEMPTED RUTGERS UNIVERSITY

EXEMPTED RUTGERS UNIVERSITY

0.82 Acres

STREET

PENN

SECOND

FRIENDS

THIRD

COOPER

SEE SHEET

SEE SHEET

CAMDEN CITY
TAX SHEET
13.



CITY OF CAMDEN
Office of Code Enforcement
City Hall - Room 403
P.O. Box 95120
Camden, NJ 08101-5120
(609) 757-7032

Dr. Elezer Martinez
Commissioner

Dr. Arnold W. Webster, Ph.D.
Mayor

Robert Scouler
Construction Official

January 25th, 1996

Remington & Vernick Engineers
232 Kings Highway East
Haddonfield, NJ 08033-3899

RE: City of Camden
Block 65, Lot 103
Block 149, Lot 103
Block 62, Lot 38
Block 148, Lot 38
Camden County
File #0408T075

A search of our records reveals no activity that is regulated by the Uniform Construction Code has take place.

Sincerely,

A handwritten signature in black ink, appearing to read 'Robert Scouler', written over a horizontal line.

Robert Scouler
Construction Official

RS/jc



**REMINGTON
& VERNICK
ENGINEERS**

ENGINEERING EXCELLENCE SINCE 190

232 King's Highway East, Haddonfield, NJ 08033-3899
(609) 795-9595 Fax: (609) 795-1882

December 21, 1995

Camden City Fire Department
3rd & Federal Streets
Camden, NJ 08102

Attention: Kenneth L. Penn
Fire Chief

Re: City of Camden
Camden County
Information Request
Block 62, Lot 45/
Block 148, Lot 45
Our File #0408T075
Certified Mail R.R.R. - Z 000 426 943

NO RESPONSE

Dear Chief Penn:

Remington & Vernick Engineers, on behalf of the City of Camden, is conducting an environmental site assessment of the above referenced property. Block 62, Lot 45 is currently the location of The ABC Barrel Company, also known as ABCO. The site address is 314 - 322 North Front Street, Camden, NJ 08102. It should be noted, the old block number for the site was 148. The new block number is 62. The lot number has not changed.

In order to thoroughly investigate the parcel, we would like to review any information your office may have pertaining to past or present environmental conditions at the site. We are also interested in the surrounding area within a one (1) mile radius. Any assistance you can provide pertaining to the environmental history of the site including past uses, underground storage tanks (UST's), chemical spills, suspicious fires, previous site development, site compliance, violation history, permitting, etc. would be greatly appreciated.

Enclosed for your review are the following maps which clearly show the area in question:

1. Location Map - USGS Camden & Philadelphia Quadrangles
2. Tax Map - Camden City Tax Sheet #12

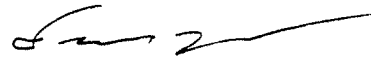
Page 2
December 21, 1995
City of Camden
Information Request

Please contact Jeanmarie Murphy @ (609) 216-1890 with any questions or comments you may have regarding this request.

Sincerely,

REMINGTON & VERNICK ENGINEERS, INC.

By



Terence Vogt, P.E., C.M.E.

TV/JM/gar⁰⁵⁰
enclosures

cc: Edward Vernick, P.E., C.M.E., President
Craig F. Remington, P.P., L.S., Vice President
Thomas F. Beach, P.E., C.M.E.
Jeanmarie Murphy
Paul J. Kenny

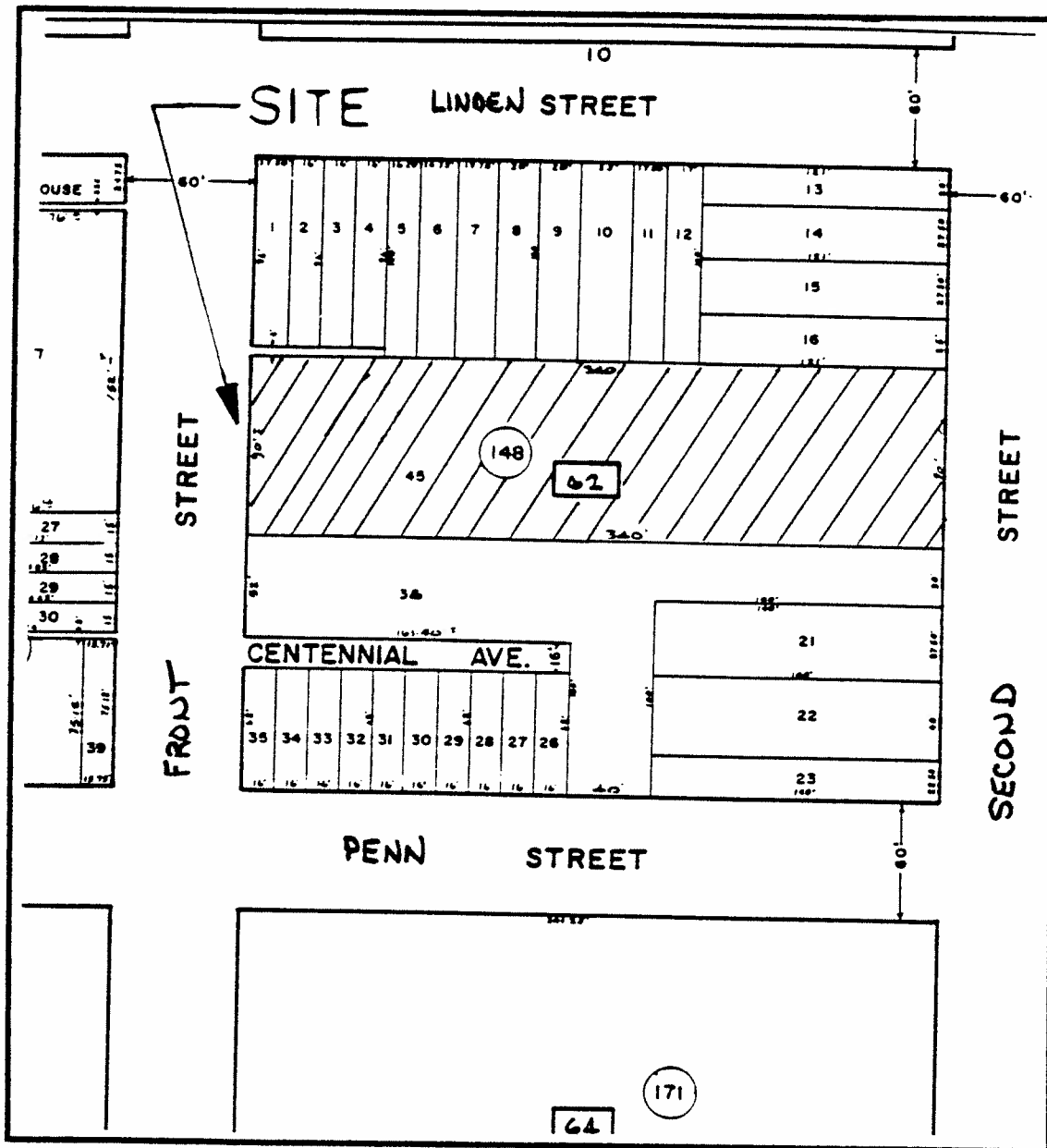


LOCATION MAP

USGS
CAMDEN &
PHILADELPHIA
QUADRANGLES
SCALE: 1"=2000'

ABC BARREL COMPANY
BLOCK 62, LOT 45/BLOCK 148, LOT 45
CITY OF CAMDEN
CAMDEN COUNTY





TAX
SHEET #12
(NOT TO SCALE)

TAX MAP

ABC BARREL COMPANY
BLOCK 62, LOT 45/BLOCK 148, LOT 45
CITY OF CAMDEN
CAMDEN COUNTY





**REMINGTON
& VERNICK
ENGINEERS**

ENGINEERING EXCELLENCE SINCE 1901

232 King's Highway East, Haddonfield, NJ 08033-3899
(609) 795-9595 Fax: (609) 795-1882

January 19, 1996

Camden City Fire Department
3rd & Federal Streets
Camden, NJ 08102

Attention: Kenneth L. Penn
Fire Chief

Re: City of Camden
Camden County
Information Request
Block 65, Lot 103/
Block 149, Lot 103 &
Block 62, Lot 38/
Block 148, Lot 38
Our File #0408T075
Certified Mail R.R.R. - Z P 512 082 024

Dear Chief Penn:

Remington & Vernick Engineers, on behalf of the City of Camden, is conducting an environmental site assessment of the above referenced parcels. Block 65, Lot 103 and Block 62, Lot 38 are both part of The ABC Barrel Company, also known as ABCO, also known as Standard Tank & Seat Company. The site address is 320 N. Second Street, and 314-322 N. Front Street, Camden, NJ 08102. It should be noted, the old block number for Block 65 was 149. The old block number for Block 62 was 148. The lot numbers may or may not have not changed.

In order to thoroughly investigate the parcel, we would like to review any information your office may have pertaining to past or present environmental conditions at the site. We are also interested in the surrounding area within a one (1) mile radius. Any assistance you can provide pertaining to the environmental history of the site including past uses, underground storage tanks (UST's), chemical spills, suspicious fires, previous site development, site compliance, violation history, permitting, etc. would be greatly appreciated.

Page 2
January 19, 1996
City of Camden
ABC Barrel Company
Information Request

Enclosed for your review are the following maps which clearly show the area in question:

1. Location Map - USGS Camden & Philadelphia Quadrangles
2. Tax Map - Camden City Tax Sheets #12 & 13

Please contact Jeanmarie Murphy @ (609) 216-1890 with any questions or comments you may have regarding this request.

Sincerely,

REMINGTON & VERNICK ENGINEERS, INC.

By 

Terence Vogt, P.E., C.M.E.

TV/JM/gar⁰⁶¹
enclosures

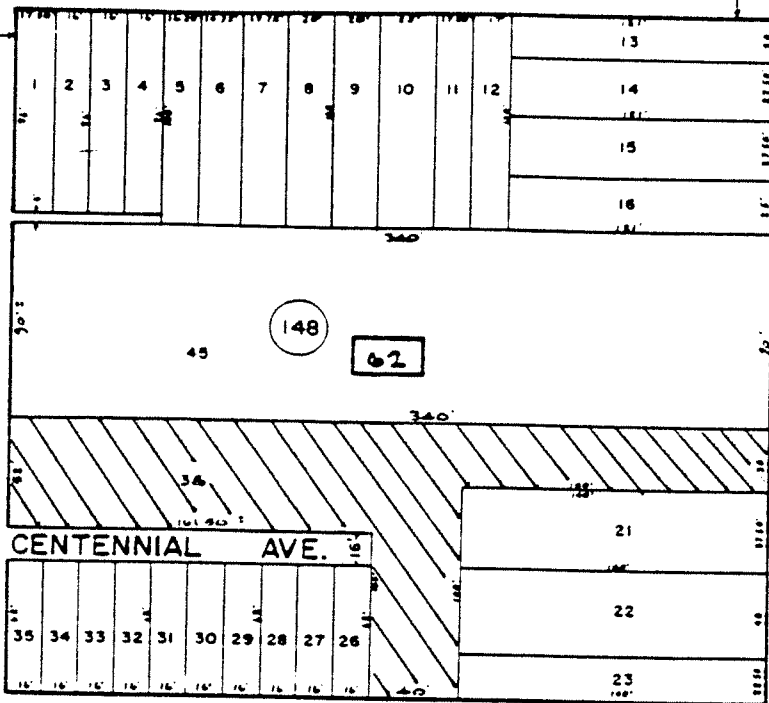
cc: Edward Vernick, P.E., C.M.E., President
Craig F. Remington, P.P., L.S., Vice President
Thomas F. Beach, P.E., C.M.E.
Jeanmarie Murphy
Paul J. Kenny



USGS CAMDEN & PHILADELPHIA
QUADRANGLES.

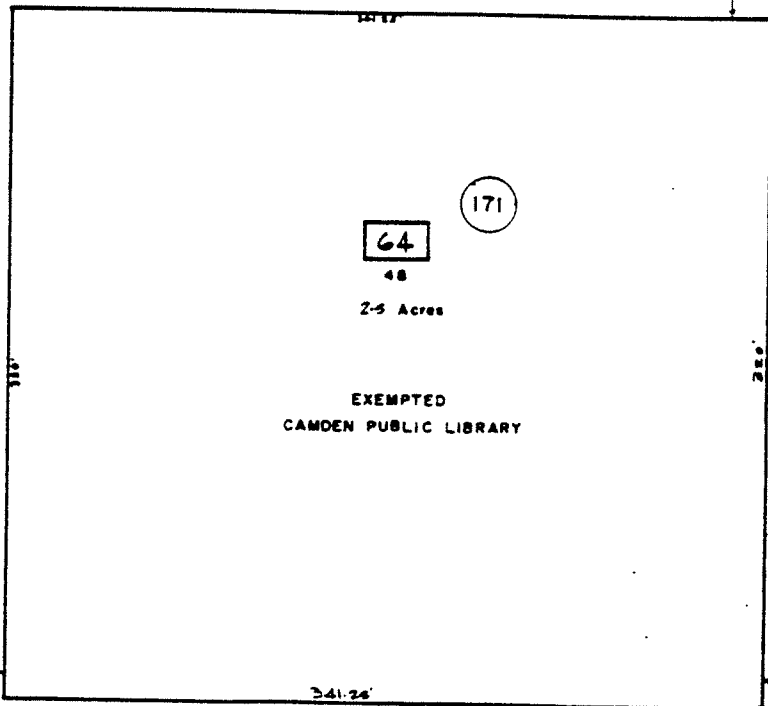
LINDEN STREET

STREET



PENN STREET

FRONT




COOPER STREET

SECOND

SEE

NEW BLOCK 62, LOT 38
OLD BLOCK 148, LOT 38

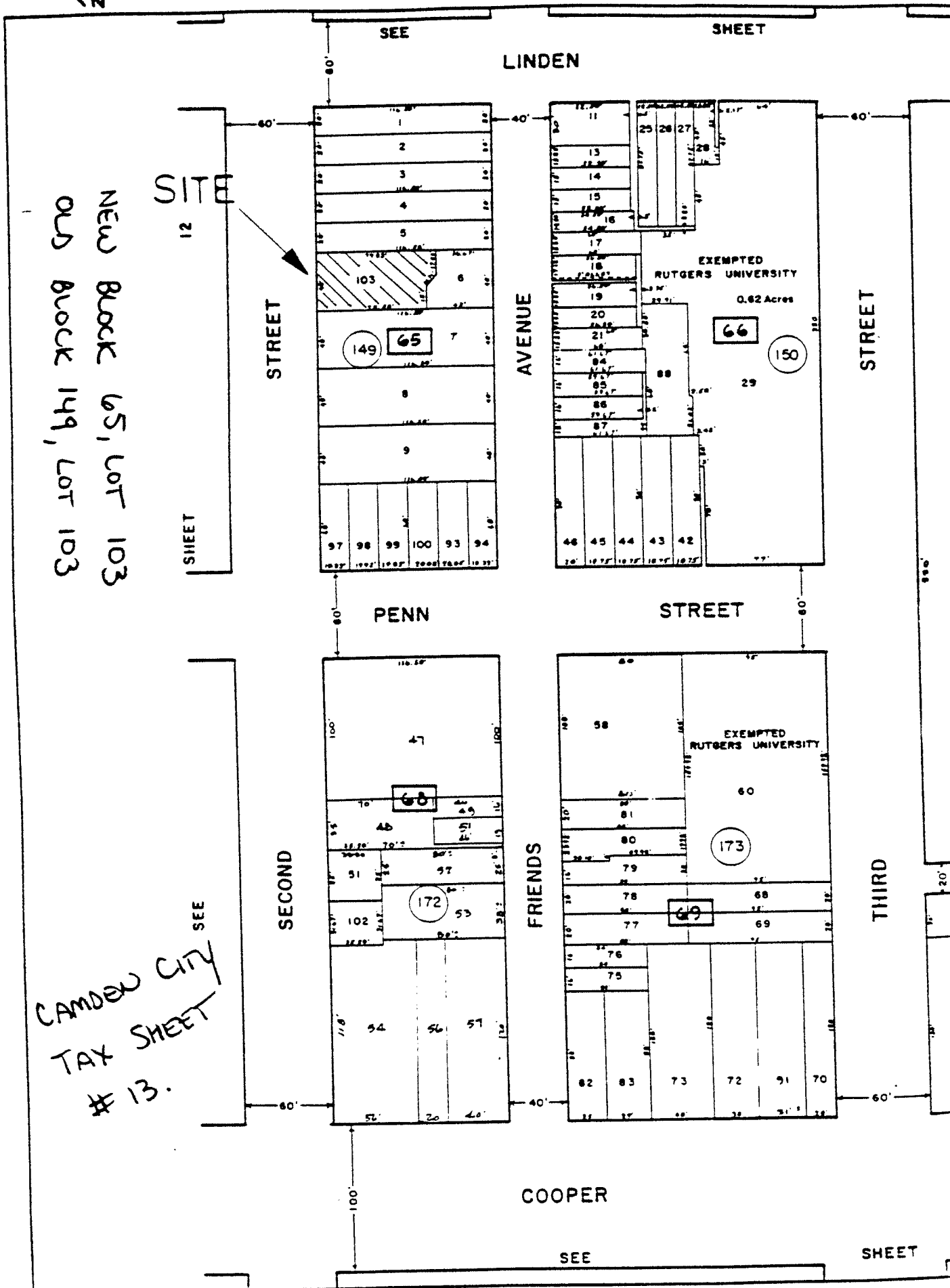


TAX MAP
CITY OF CAMDEN
CAMDEN COUNTY

SCALE: 1" = 40' 1977
CHARLES C. SHOEMAKER
CITY ENGINEER

REMINGTON ENGINEERS, INC.

REV. 9-1-86 (2-11-91)



NEW BLOCK 65, LOT 103
OLD BLOCK 149, LOT 103

CAMDEN CITY
TAX SHEET
13.

SITE
12

STREET

LINDEN

AVENUE

PENN

STREET

SECOND

FRIENDS

COOPER

THIRD

STREET

SHEET



**REMINGTON
& VERNICK
ENGINEERS**

ENGINEERING EXCELLENCE SINCE 1901

232 King's Highway East, Haddonfield, NJ 08033-3899
(609) 795-9595 Fax: (609) 795-1882

December 21, 1995

City of Camden
Department of Health & Human Services
Environmental Affairs Service Center
101 Newton Avenue
Camden, NJ 08103

Attention: Carl Bowles, Public Works Commissioner

Re: City of Camden
Camden County
Information Request
Block 62, Lot 45/
Block 148, Lot 45
Our File #0408T075
Certified Mail R.R.R. - Z 000 426 940

Dear Mr. Bowles:

Remington & Vernick Engineers, on behalf of the City of Camden, is conducting an environmental site assessment of the above referenced property. Block 62, Lot 45 is currently the location of The ABC Barrel Company, also known as ABCO. The site address is 314 - 322 North Front Street, Camden, NJ 08102. It should be noted, the old block number for the site was 148. The new block number is 62. The lot number has not changed.

In order to thoroughly investigate the parcel, we would like to review any information your office may have pertaining to past or present environmental conditions at the site. We are also interested in the surrounding area within a one (1) mile radius. Any assistance you can provide pertaining to the environmental history of the site including past uses, underground storage tanks (UST's), chemical spills, suspicious fires, previous site development, site compliance, violation history, permitting, etc. would be greatly appreciated.

Enclosed for your review are the following maps which clearly show the area in question:

1. Location Map - USGS Camden & Philadelphia Quadrangles
2. Tax Map - Camden City Tax Sheet #12


Page 2
December 21, 1995
City of Camden
Information Request

Please contact Jeanmarie Murphy @ (609) 216-1890 with any questions or comments you may have regarding this request.

Sincerely,

REMINGTON & VERNICK ENGINEERS, INC.

By



Terence Vogt, P.E., C.M.E.

TV/JM/gar⁰⁵⁰

enclosures

cc: Edward Vernick, P.E., C.M.E., President
Craig F. Remington, P.P., L.S., Vice President
Thomas F. Beach, P.E., C.M.E.
Jeanmarie Murphy
Paul J. Kenny

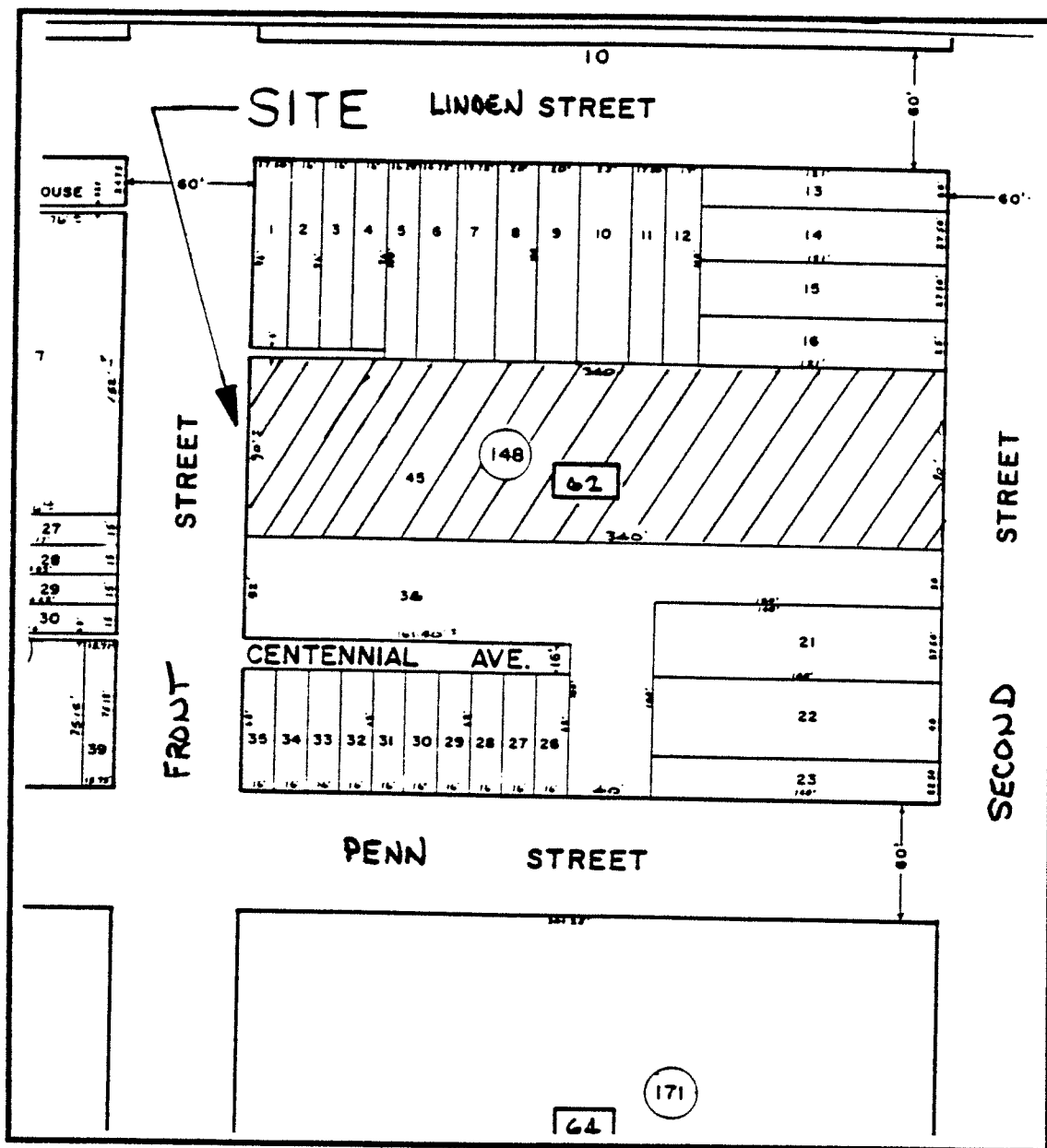


LOCATION MAP

USGS
CAMDEN &
PHILADELPHIA
QUADRANGLES
SCALE: 1"=2000'

ABC BARREL COMPANY
BLOCK 62, LOT 45/BLOCK 148, LOT 45
CITY OF CAMDEN
CAMDEN COUNTY





TAX
SHEET #12
(NOT TO SCALE)

TAX MAP

ABC BARREL COMPANY
BLOCK 62, LOT 45/BLOCK 148, LOT 45
CITY OF CAMDEN
CAMDEN COUNTY





**REMINGTON
& VERNICK
ENGINEERS**

ENGINEERING EXCELLENCE SINCE 1901

232 King's Highway East, Haddonfield, NJ 08033-3899
(609) 795-9595 Fax: (609) 795-1882

January 19, 1996

City of Camden
Department of Health & Human Services
Environmental Affairs Service Center
101 Newton Avenue
Camden, NJ 08103

Attention: Carl Bowles, Public Works Commissioner

**Re: City of Camden
Camden County
Information Request
Block 65, Lot 103/
Block 149, Lot 103 &
Block 62, Lot 38/
Block 148, Lot 38
Our File #0408T075
Certified Mail R.R.R. - Z P 512 082 021**

Dear Mr. Bowles:

Remington & Vernick Engineers, on behalf of the City of Camden, is conducting an environmental site assessment of the above referenced parcels. Block 65, Lot 103 and Block 62, Lot 38 are both part of The ABC Barrel Company, also known as ABCO, also known as Standard Tank & Seat Company. The site address is 320 N. Second Street, and 314-322 N. Front Street, Camden, NJ 08102. It should be noted, the old block number for Block 65 was 149. The old block number for Block 62 was 148. The lot numbers may or may not have not changed.

In order to thoroughly investigate the parcel, we would like to review any information your office may have pertaining to past or present environmental conditions at the site. We are also interested in the surrounding area within a one (1) mile radius. Any assistance you can provide pertaining to the environmental history of the site including past uses, underground storage tanks (UST's), chemical spills, suspicious fires, previous site development, site compliance, violation history, permitting, etc. would be greatly appreciated.

Page 2
January 19, 1996
City of Camden
ABC Barrel Company
Information Request

Enclosed for your review are the following maps which clearly show the area in question:

1. Location Map - USGS Camden & Philadelphia Quadrangles
2. Tax Map - Camden City Tax Sheets #12 & 13

Please contact Jeanmarie Murphy @ (609) 216-1890 with any questions or comments you may have regarding this request.

Sincerely,

REMINGTON & VERNICK ENGINEERS, INC.

By 

Terence Vogt, P.E., C.M.E.

TV/JM/gar⁰⁶¹

enclosures

cc: Edward Vernick, P.E., C.M.E., President
Craig F. Remington, P.P., L.S., Vice President
Thomas F. Beach, P.E., C.M.E.
Jeanmarie Murphy
Paul J. Kenny



USGS CAMDEN & PHILADELPHIA
QUADRANGLES

LINDEN STREET

STREET

SITE

STREET

SHEET

CENTENNIAL AVE.

PENN STREET

FRONT

SECOND

SEE

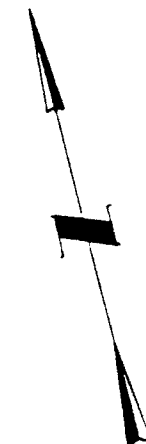
COOPER STREET

SHEET


14

REMINGTON ENGINEERS, INC.

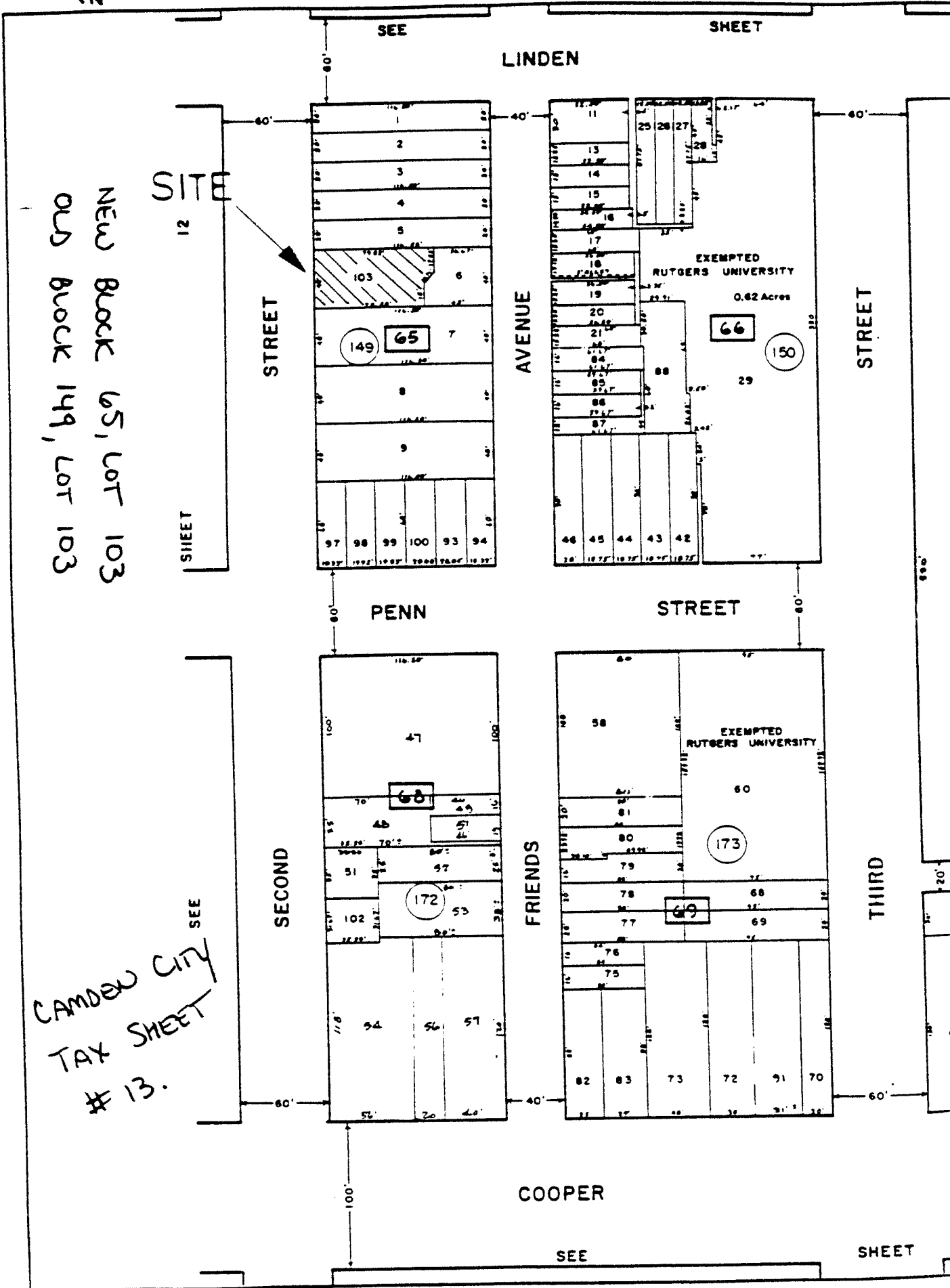
REV. 9-1-86 (S-11-9)



NEW BLOCK 62, LOT 38
OLD BLOCK 148, LOT 38



TAX MAP
CITY OF CAMDEN
CAMDEN COUNTY
SCALE: 1"=40' 1977
CHARLES C. SHOEMAKER
CITY ENGINEER



NEW BLOCK 65, LOT 103
OLD BLOCK 149, LOT 103

CAMDEN CITY
TAX SHEET
13.

SITE
12

EXEMPTED
RUTGERS UNIVERSITY
0.62 Acres

EXEMPTED
RUTGERS UNIVERSITY



CITY OF CAMDEN

Department of Environmental Affairs

Post Office Box 95120

Camden, New Jersey 08101-5120

Phone (609) 757-7139

FAX (609) 757-7143

CARL E. BOWLES, CPWM
COMMISSIONER

ARNOLD W. WEBSTER, Ph.D.
MAYOR

January 11, 1996

Remington & Vernick, Engineers
232 Kings Highway, East
Haddonfield, New Jersey 08033

Att: Terence Voigt, P.E., C.M.E.

Dear Mr. Voigt:

I am in receipt of letter sent to my office under date of January 5, 1996 regarding information requests for certain blocks and lots located in the City of Camden.

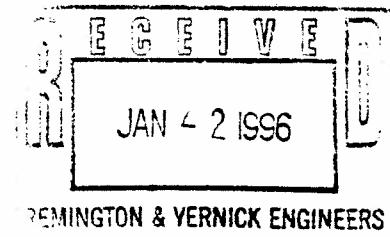
Be advised that this office cannot furnish you with the information you requested, so I have therefore forwarded your letters to Mr. Edward Williams, Planning Department, City of Camden, and Mr. Robert Scouler, Construction Code Official for the City of Camden.

In the future you may direct your letters to them.

Sincerely,

CARL E. BOWLES, CPWM
COMMISSIONER

CEB:cas





**REMINGTON
& VERNICK
ENGINEERS**

232 King's Highway East, Haddonfield, NJ 08033-3899
(609) 795-9595 Fax: (609) 795-1882

ENGINEERING EXCELLENCE SINCE 190 December 21, 1995

Camden County Health Department
Hazardous Materials Unit
Jefferson House - Lakeland Road
P.O. Box 9
Blackwood, NJ 08012

Attention: Victoria Colon

Re: City of Camden
Camden County
Information Request
Block 62, Lot 45/
Block 148, Lot 45
Our File #0408T075
Certified Mail R.R.R. - Z 000 426 942

FILES CAN
BE REVIEWED
BY APPOINTMENT
ONLY.

Dear Ms. Colon:

Remington & Vernick Engineers, on behalf of the City of Camden, is conducting an environmental site assessment of the above referenced property. Block 62, Lot 45 is currently the location of The ABC Barrel Company, also known as ABCO. The site address is 314 - 322 North Front Street, Camden, NJ 08102. It should be noted, the old block number for the site was 148. The new block number is 62. The lot number has not changed.

In order to thoroughly investigate the parcel, we would like to review any information your office may have pertaining to past or present environmental conditions at the site. We are also interested in the surrounding area within a one (1) mile radius. Any assistance you can provide pertaining to the environmental history of the site including past uses, underground storage tanks (UST's), chemical spills, suspicious fires, previous site development, site compliance, violation history, permitting, etc. would be greatly appreciated.

Enclosed for your review are the following maps which clearly show the area in question:

1. Location Map - USGS Camden & Philadelphia Quadrangles
2. Tax Map - Camden City Tax Sheet #12

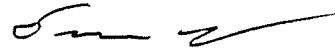
Page 2
December 21, 1995
City of Camden
Information Request

Please contact Jeanmarie Murphy @ (609) 216-1890 with any questions or comments you may have regarding this request.

Sincerely,

REMINGTON & VERNICK ENGINEERS, INC.

By



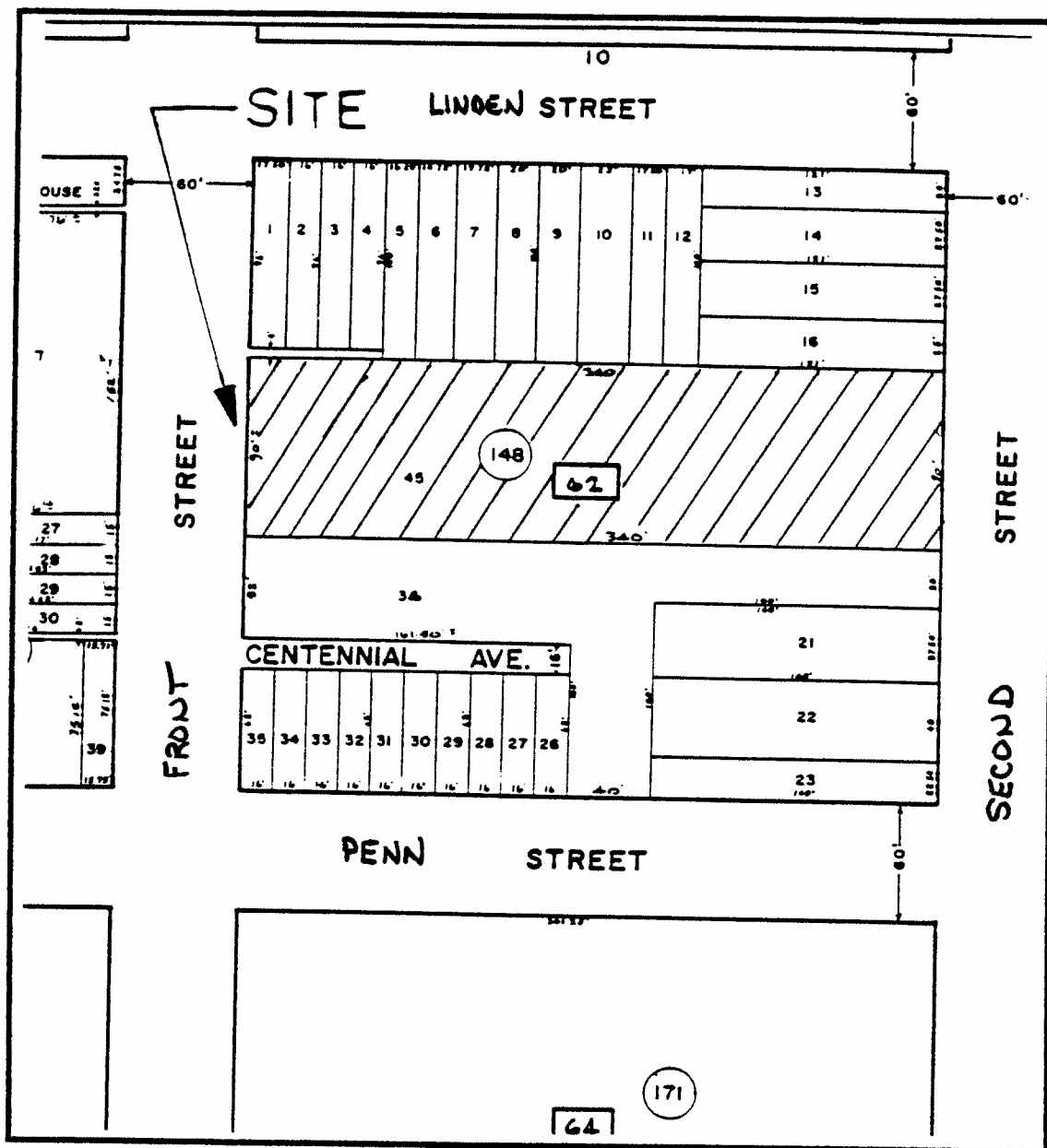
Terence Vogt, P.E., C.M.E.

TV/JM/gar⁰⁵⁰

enclosures

cc: Edward Vernick, P.E., C.M.E., President
Craig F. Remington, P.P., L.S., Vice President
Thomas F. Beach, P.E., C.M.E.
Jeanmarie Murphy
Paul J. Kenny

NT



TAX
SHEET #12
(NOT TO SCALE)

TAX MAP

ABC BARREL COMPANY
BLOCK 62, LOT 45/BLOCK 148, LOT 45
CITY OF CAMDEN
CAMDEN COUNTY





**REMINGTON
& VERNICK
ENGINEERS**

ENGINEERING EXCELLENCE SINCE 1901

232 King's Highway East, Haddonfield, NJ 08033-3899
(609) 795-9595 Fax: (609) 795-1882

January 19, 1996

Camden County Health Department
Hazardous Materials Unit
Jefferson House - Lakeland Road
P.O. Box 9
Blackwood, NJ 08012

Attention: Victoria Colon

**Re: City of Camden
Camden County
Information Request
Block 65, Lot 103/
Block 149, Lot 103 &
Block 62, Lot 38/
Block 148, Lot 38
Our File #0408T075
Certified Mail R.R.R. - Z P 512 082 023**

Dear Ms. Colon:

Remington & Vernick Engineers, on behalf of the City of Camden, is conducting an environmental site assessment of the above referenced parcels. Block 65, Lot 103 and Block 62, Lot 38 are both part of The ABC Barrel Company, also known as ABCO, also known as Standard Tank & Seat Company. The site address is 320 N. Second Street, and 314-322 N. Front Street, Camden, NJ 08102. It should be noted, the old block number for Block 65 was 149. The old block number for Block 62 was 148. The lot numbers may or may not have not changed.

In order to thoroughly investigate the parcel, we would like to review any information your office may have pertaining to past or present environmental conditions at the site. We are also interested in the surrounding area within a one (1) mile radius. Any assistance you can provide pertaining to the environmental history of the site including past uses, underground storage tanks (UST's), chemical spills, suspicious fires, previous site development, site compliance, violation history, permitting, etc. would be greatly appreciated.

Page 2
January 19, 1996
City of Camden
ABC Barrel Company
Information Request

Enclosed for your review are the following maps which clearly show the area in question:

1. Location Map - USGS Camden & Philadelphia Quadrangles
2. Tax Map - Camden City Tax Sheets #12 & 13

Please contact Jeanmarie Murphy @ (609) 216-1890 with any questions or comments you may have regarding this request.

Sincerely,

REMINGTON & VERNICK ENGINEERS, INC.

By 

Terence Vogt, P.E., C.M.E.

TV/JM/gar⁰⁶¹
enclosures

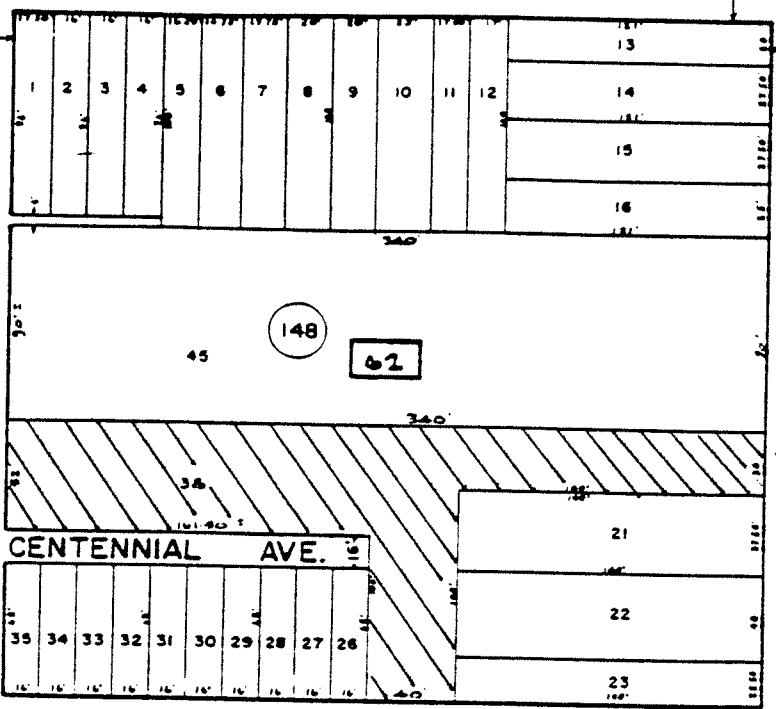
cc: Edward Vernick, P.E., C.M.E., President
Craig F. Remington, P.P., L.S., Vice President
Thomas F. Beach, P.E., C.M.E.
Jeanmarie Murphy
Paul J. Kenny



USGS CAMDEN & PHILADELPHIA
QUADANGLES.

LINDEN STREET

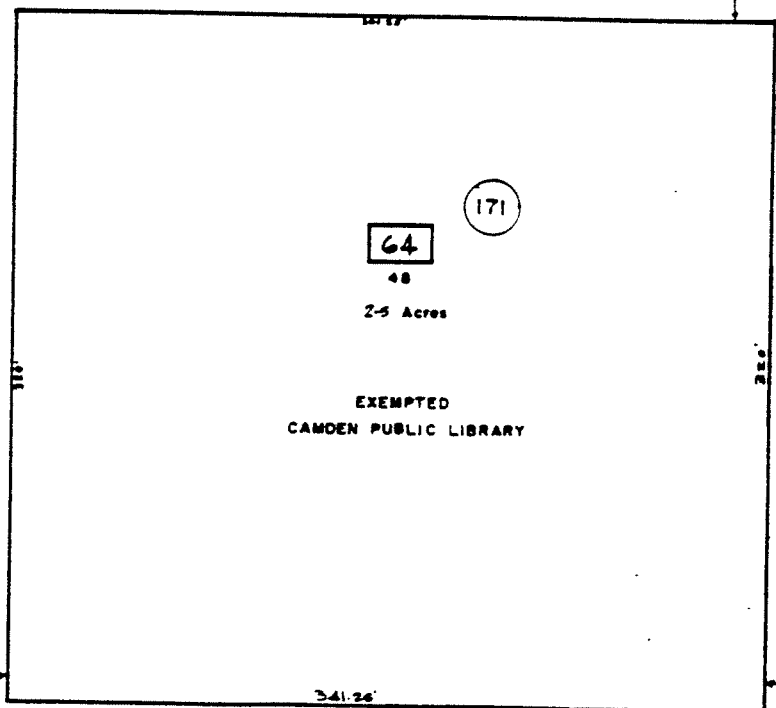
STREET



CENTENNIAL AVE.

PENN STREET

FRONT




EXEMPTED
CAMDEN PUBLIC LIBRARY

COOPER STREET

SITE

SHEET

NEW BLOCK 62, LOT 38
OLD BLOCK 148, LOT 38



TAX MAP
CITY OF CAMDEN
CAMDEN COUNTY
SCALE: 1" = 40' 1977
CHARLES C. SHOEMAKER
CITY ENGINEER

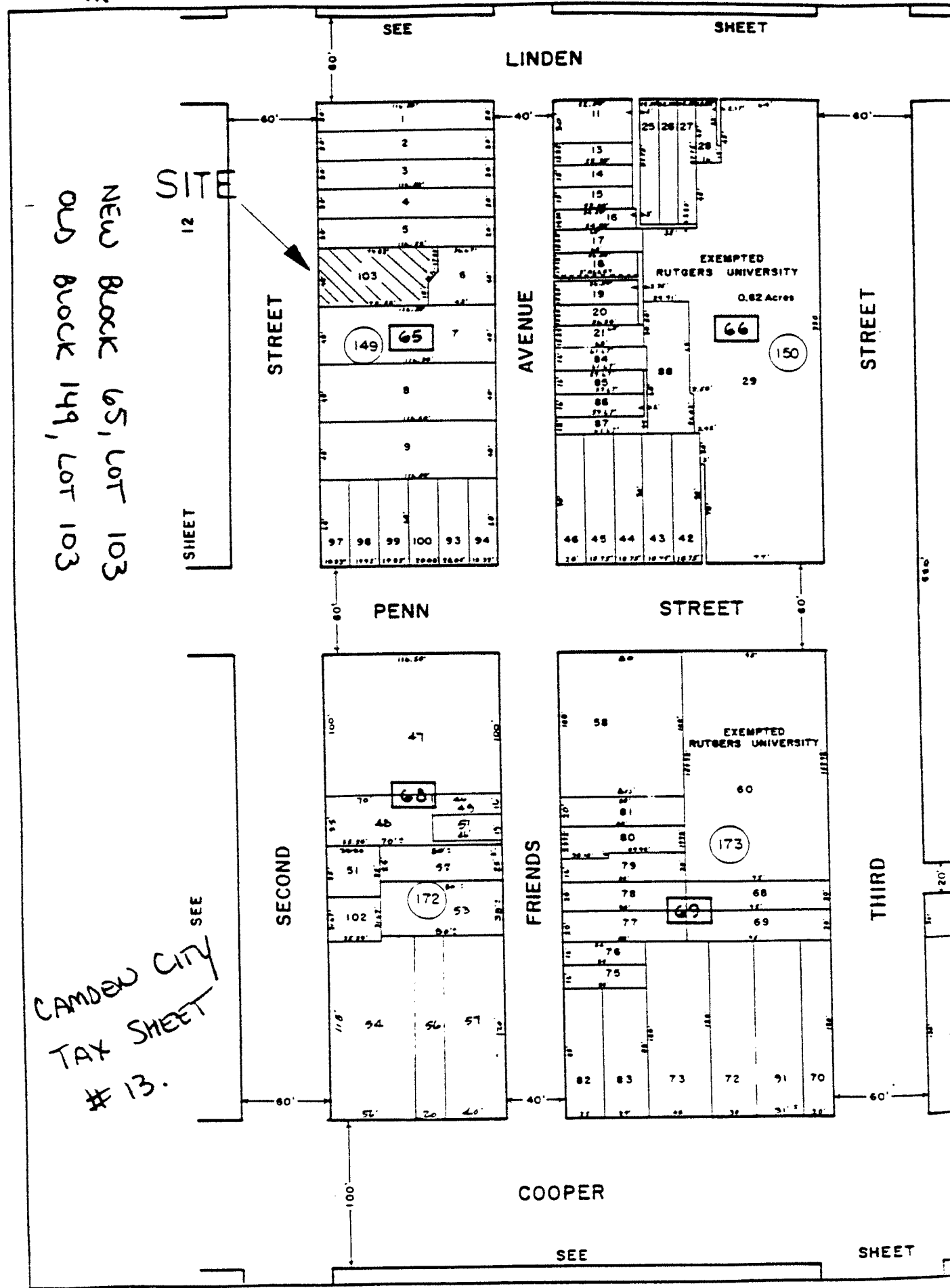
REMINGTON ENGINEERS, INC.
REV. 9-1-86 (2-11-9)



NEW BLOCK 65, LOT 103
AND BLOCK 149, LOT 103

SITE 12

CAMDEN CITY
TAX SHEET
13.





**REMINGTON
& VERNICK
ENGINEERS**

ENGINEERING EXCELLENCE SINCE 1901

232 King's Highway East, Haddonfield, NJ 08033-3899
(609) 795-9595 Fax: (609) 795-1882

December 21, 1995

New Jersey Department
of Environmental Protection
Bureau of Federal Case Management
CN-028
Trenton, NJ 08625-0028

Re: City of Camden
Camden County
Information Request
Block 62, Lot 45/
Block 148, Lot 45
Our File #0408T075
Certified Mail R.R.R. - Z 000 426 937

To Whom It May Concern:

Remington & Vernick Engineers, on behalf of the City of Camden, is conducting an environmental site assessment of the above referenced property. Block 62, Lot 45 is currently the location of The ABC Barrel Company, also known as ABCO. The site address is 314 - 322 North Front Street, Camden, NJ 08102. It should be noted, the old block number for the site was 148. The new block number is 62. The lot number has not changed.

In order to thoroughly investigate the parcel, we would like to review any information your office may have pertaining to past or present environmental conditions at the site. We are also interested in the surrounding area within a one (1) mile radius. Any assistance you can provide pertaining to the environmental history of the site including past uses, underground storage tanks (UST's), chemical spills, suspicious fires, previous site development, site compliance, violation history, permitting, etc. would be greatly appreciated.

Enclosed for your review are the following maps which clearly show the area in question:

1. Location Map - USGS Camden & Philadelphia Quadrangles
2. Tax Map - Camden City Tax Sheet #12

11/18/96
PER DAW ADAMS,
UNDER - THERE ARE NO
FILES FOR THIS SITE
UNDER FURTHER
USE MGMT.

Page 2
December 21, 1995
City of Camden
Information Request

Please contact Jeanmarie Murphy @ (609) 216-1890 with any questions or comments you may have regarding this request.

Sincerely,

REMINGTON & VERNICK ENGINEERS, INC.

By 

Terence Vogt, P.E., C.M.E.

TV/JM/gar⁰⁵⁰
enclosures

cc: Edward Vernick, P.E., C.M.E., President
Craig F. Remington, P.P., L.S., Vice President
Thomas F. Beach, P.E., C.M.E.
Jeanmarie Murphy
Paul J. Kenny

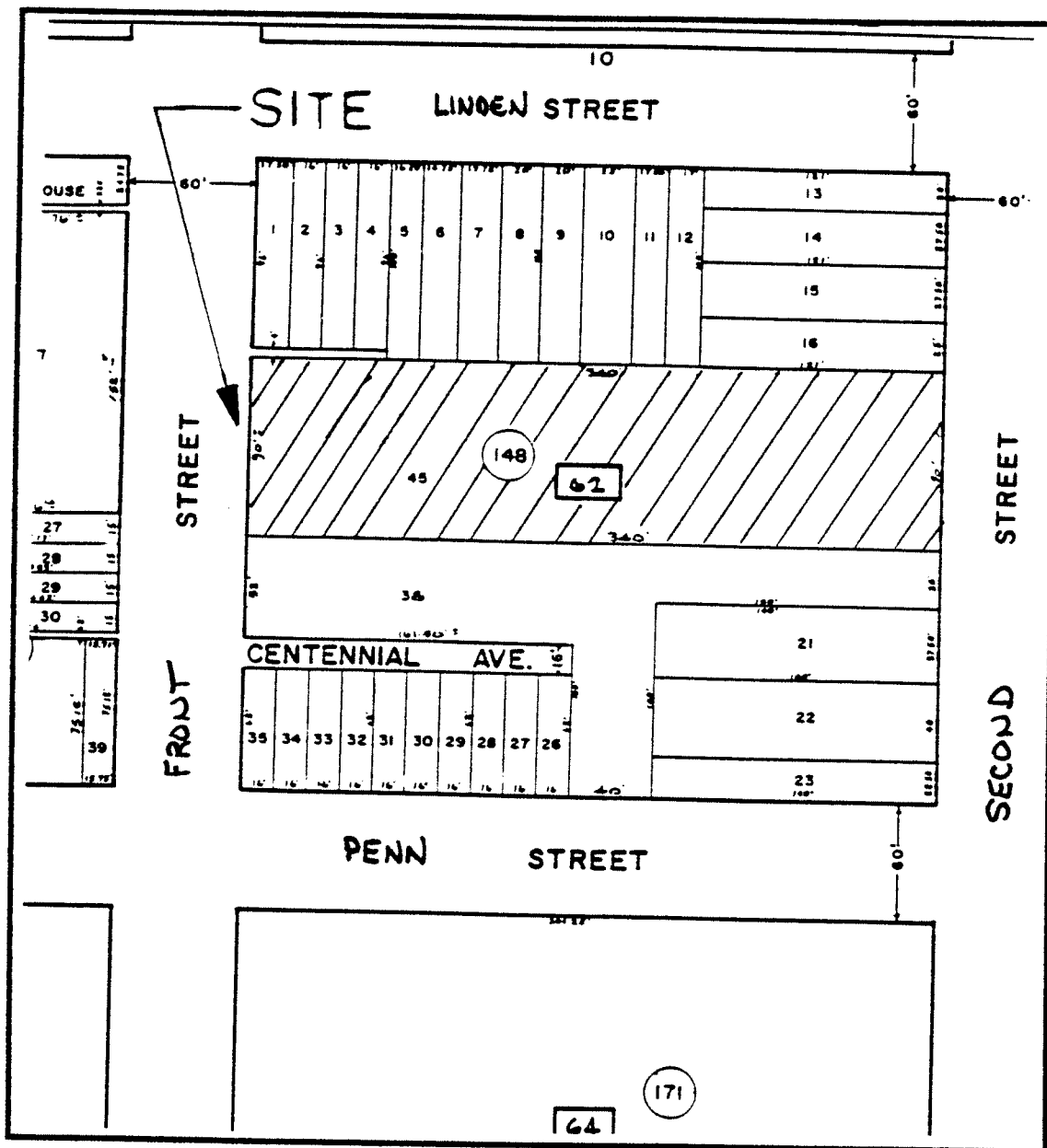


LOCATION MAP

USGS
CAMDEN &
PHILADELPHIA
QUADRANGLES
SCALE: 1"=2000'

ABC BARREL COMPANY
BLOCK 62, LOT 45/BLOCK 148, LOT 45
CITY OF CAMDEN
CAMDEN COUNTY





TAX
SHEET #12
(NOT TO SCALE)

TAX MAP

ABC BARREL COMPANY
BLOCK 62, LOT 45/BLOCK 148, LOT 45
CITY OF CAMDEN
CAMDEN COUNTY





**REMINGTON
& VERNICK
ENGINEERS**

ENGINEERING EXCELLENCE SINCE 1901

232 King's Highway East, Haddonfield, NJ 08033-3899
(609) 795-9595 Fax: (609) 795-1882

January 19, 1996

New Jersey Department
of Environmental Protection
Bureau of Federal Case Management
CN-028
Trenton, NJ 08625-0028

*1/31/96
Re: Dan Adams -
no information on
this site*

Re: City of Camden
Camden County
Information Request
Block 65, Lot 103/
Block 149, Lot 103 &
Block 62, Lot 38/
Block 148, Lot 38
Our File #0408T075
Certified Mail R.R.R. - Z P 512 082 019

To Whom It May Concern:

Remington & Vernick Engineers, on behalf of the City of Camden, is conducting an environmental site assessment of the above referenced parcels. Block 65, Lot 103 and Block 62, Lot 38 are both part of The ABC Barrel Company, also known as ABCO, also known as Standard Tank & Seat Company. The site address is 320 N. Second Street, and 314-322 N. Front Street, Camden, NJ 08102. It should be noted, the old block number for Block 65 was 149. The old block number for Block 62 was 148. The lot numbers may or may not have not changed.

In order to thoroughly investigate the parcel, we would like to review any information your office may have pertaining to past or present environmental conditions at the site. We are also interested in the surrounding area within a one (1) mile radius. Any assistance you can provide pertaining to the environmental history of the site including past uses, underground storage tanks (UST's), chemical spills, suspicious fires, previous site development, site compliance, violation history, permitting, etc. would be greatly appreciated.

Page 2
January 19, 1996
City of Camden
ABC Barrel Company
Information Request

Enclosed for your review are the following maps which clearly show the area in question:

1. Location Map - USGS Camden & Philadelphia Quadrangles
2. Tax Map - Camden City Tax Sheets #12 & 13

Please contact Jeanmarie Murphy @ (609) 216-1890 with any questions or comments you may have regarding this request.

Sincerely,

REMINGTON & VERNICK ENGINEERS, INC.

By 

Terence Vogt, P.E., C.M.E.

TV/JM/gar⁰⁶¹
enclosures

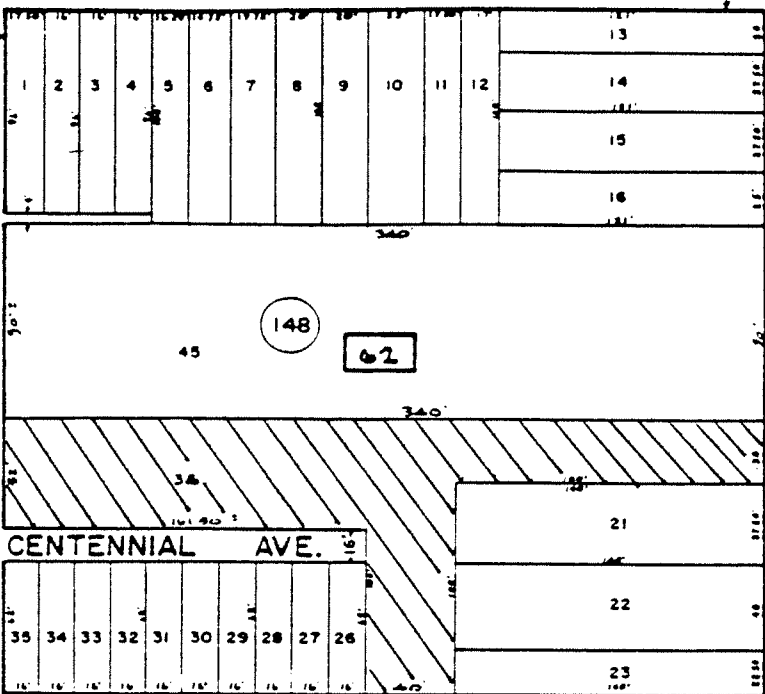
cc: Edward Vernick, P.E., C.M.E., President
Craig F. Remington, P.P., L.S., Vice President
Thomas F. Beach, P.E., C.M.E.
Jeanmarie Murphy
Paul J. Kenny



USGS CAMDEN & PHILADELPHIA
QUADRANGLES.

LINDEN STREET

STREET



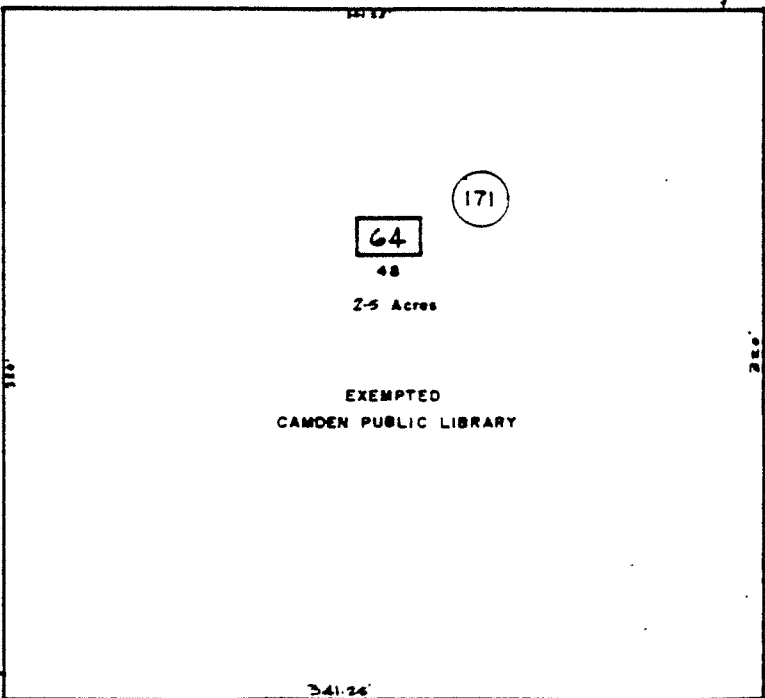
SITE

STREET

SHEET

PENN STREET

FRONT



SECOND

SEE

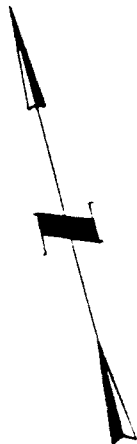
COOPER STREET

SHEET


14

REMINGTON ENGINEERS, INC.

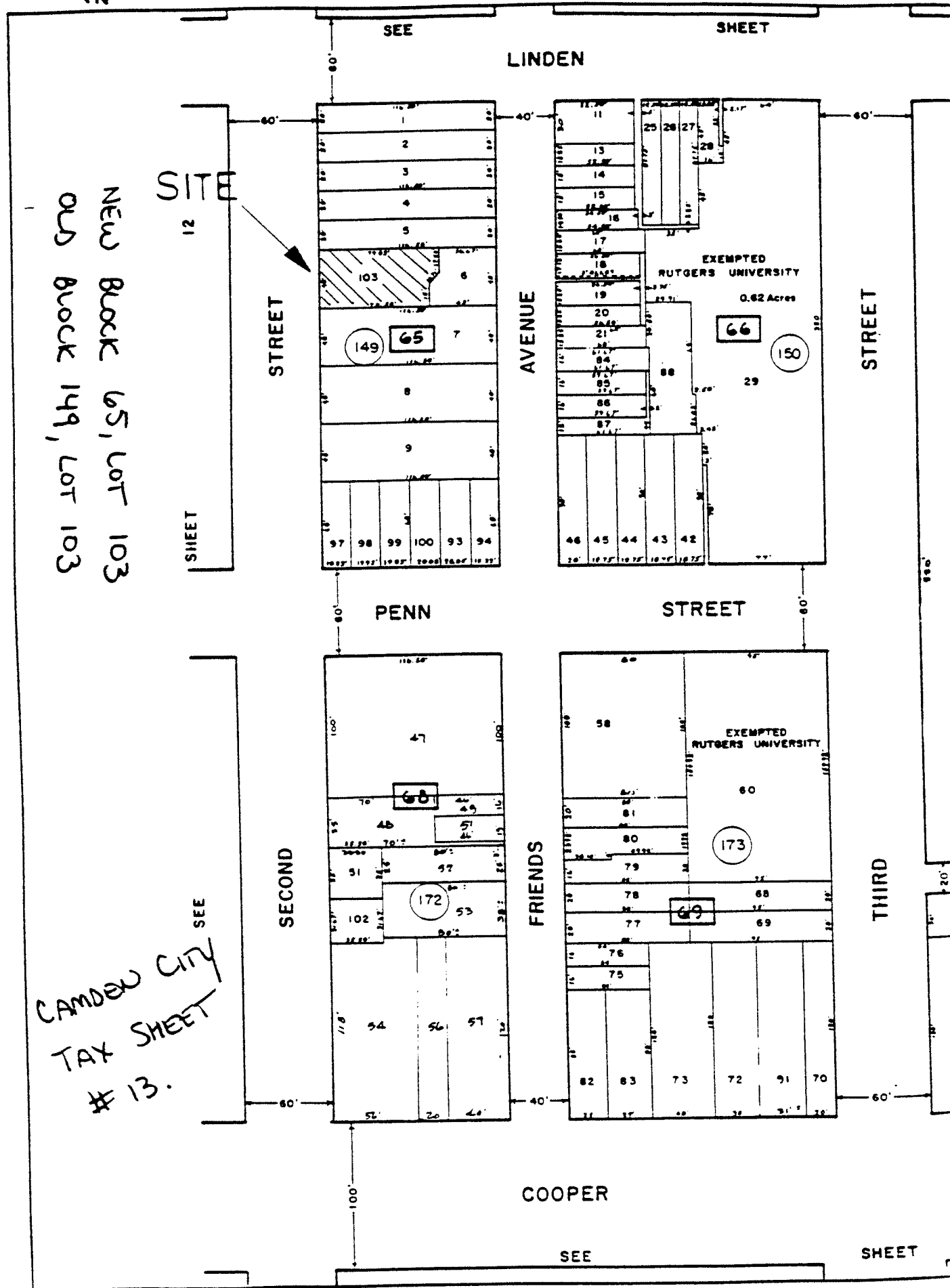
REV. 9-1-84 12-11-91



NEW BLOCK 62, LOT 38
OLD BLOCK 148, LOT 38



TAX MAP
CITY OF CAMDEN
CAMDEN COUNTY
SCALE: 1" = 40' 1977
CHARLES C. SHOEMAKER
CITY ENGINEER



NEW BLOCK 65, LOT 103
OLD BLOCK 149, LOT 103

CAMDEN CITY
TAX SHEET
13.

SITE
12

STREET

LINDEN

AVENUE

PENN

STREET

SECOND

FRIENDS

THIRD

COOPER

SEE

SHEET

EXEMPTED
RUTGERS UNIVERSITY

0.62 Acres

EXEMPTED
RUTGERS UNIVERSITY



**REMINGTON
& VERNICK
ENGINEERS**

ENGINEERING EXCELLENCE SINCE 1901

232 King's Highway East, Haddonfield, NJ 08033-3899
(609) 795-9595 Fax: (609) 795-1882

December 21, 1995

New Jersey Department of
Environmental Protection
Division of Responsible Party
Site Remediation
Bureau of State Case Management
CN-028
Trenton, NJ 08625

Re: City of Camden
Camden County
Information Request
Block 62, Lot 45/
Block 148, Lot 45
Our File #0408T075
Certified Mail R.R.R. - Z 000 426 938

To Whom It May Concern:

Remington & Vernick Engineers, on behalf of the City of Camden, is conducting an environmental site assessment of the above referenced property. Block 62, Lot 45 is currently the location of The ABC Barrel Company, also known as ABCO. The site address is 314 - 322 North Front Street, Camden, NJ 08102. It should be noted, the old block number for the site was 148. The new block number is 62. The lot number has not changed.

In order to thoroughly investigate the parcel, we would like to review any information your office may have pertaining to past or present environmental conditions at the site. We are also interested in the surrounding area within a one (1) mile radius. Any assistance you can provide pertaining to the environmental history of the site including past uses, underground storage tanks (UST's), chemical spills, suspicious fires, previous site development, site compliance, violation history, permitting, etc. would be greatly appreciated.

Enclosed for your review are the following maps which clearly show the area in question:

1. Location Map - USGS Camden & Philadelphia Quadrangles
2. Tax Map - Camden City Tax Sheet #12

Page 2
December 21, 1995
City of Camden
Information Request

Please contact Jeanmarie Murphy @ (609) 216-1890 with any questions or comments you may have regarding this request.

Sincerely,

REMINGTON & VERNICK ENGINEERS, INC.

By 

Terence Vogt, P.E., C.M.E.

TV/JM/gar⁰⁵⁰
enclosures

cc: Edward Vernick, P.E., C.M.E., President
Craig F. Remington, P.P., L.S., Vice President
Thomas F. Beach, P.E., C.M.E.
Jeanmarie Murphy
Paul J. Kenny



LOCATION MAP

USGS
CAMDEN &
PHILADELPHIA
QUADRANGLES
SCALE: 1"=2000'

ABC BARREL COMPANY
BLOCK 62, LOT 45/BLOCK 148, LOT 45
CITY OF CAMDEN
CAMDEN COUNTY





**REMINGTON
& VERNICK
ENGINEERS**

ENGINEERING EXCELLENCE SINCE 1901

232 King's Highway East, Haddonfield, NJ 08033-3899
(609) 795-9595 Fax: (609) 795-1882

January 19, 1996

New Jersey Department of
Environmental Protection
Division of Responsible Party
Site Remediation
Bureau of State Case Management
CN-028
Trenton, NJ 08625

**Re: City of Camden
Camden County
Information Request
Block 65, Lot 103/
Block 149, Lot 103 &
Block 62, Lot 38/
Block 148, Lot 38
Our File #0408T075
Certified Mail R.R.R. - Z P 512 082 020**

To Whom It May Concern:

Remington & Vernick Engineers, on behalf of the City of Camden, is conducting an environmental site assessment of the above referenced parcels. Block 65, Lot 103 and Block 62, Lot 38 are both part of The ABC Barrel Company, also known as ABCO, also known as Standard Tank & Seat Company. The site address is 320 N. Second Street, and 314-322 N. Front Street, Camden, NJ 08102. It should be noted, the old block number for Block 65 was 149. The old block number for Block 62 was 148. The lot numbers may or may not have not changed.

In order to thoroughly investigate the parcel, we would like to review any information your office may have pertaining to past or present environmental conditions at the site. We are also interested in the surrounding area within a one (1) mile radius. Any assistance you can provide pertaining to the environmental history of the site including past uses, underground storage tanks (UST's), chemical spills, suspicious fires, previous site development, site compliance, violation history, permitting, etc. would be greatly appreciated.

Page 2
January 19, 1996
City of Camden
ABC Barrel Company
Information Request

Enclosed for your review are the following maps which clearly show the area in question:

1. Location Map - USGS Camden & Philadelphia Quadrangles
2. Tax Map - Camden City Tax Sheets #12 & 13

Please contact Jeanmarie Murphy @ (609) 216-1890 with any questions or comments you may have regarding this request.

Sincerely,

REMINGTON & VERNICK ENGINEERS, INC.

By 

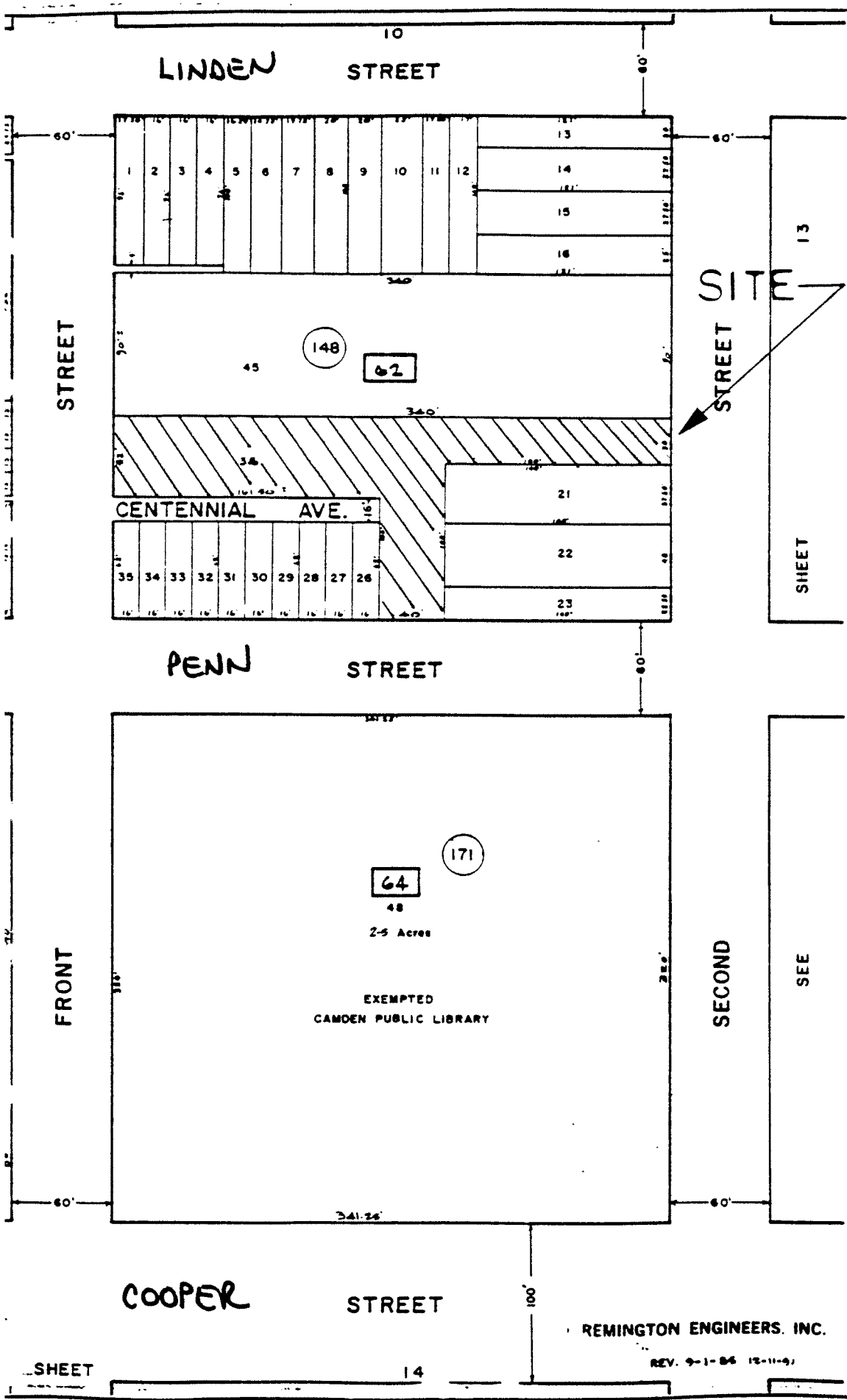
Terence Vogt, P.E., C.M.E.

TV/JM/gar⁰⁶¹
enclosures


cc: Edward Vernick, P.E., C.M.E., President
Craig F. Remington, P.P., L.S., Vice President
Thomas F. Beach, P.E., C.M.E.
Jeanmarie Murphy
Paul J. Kenny



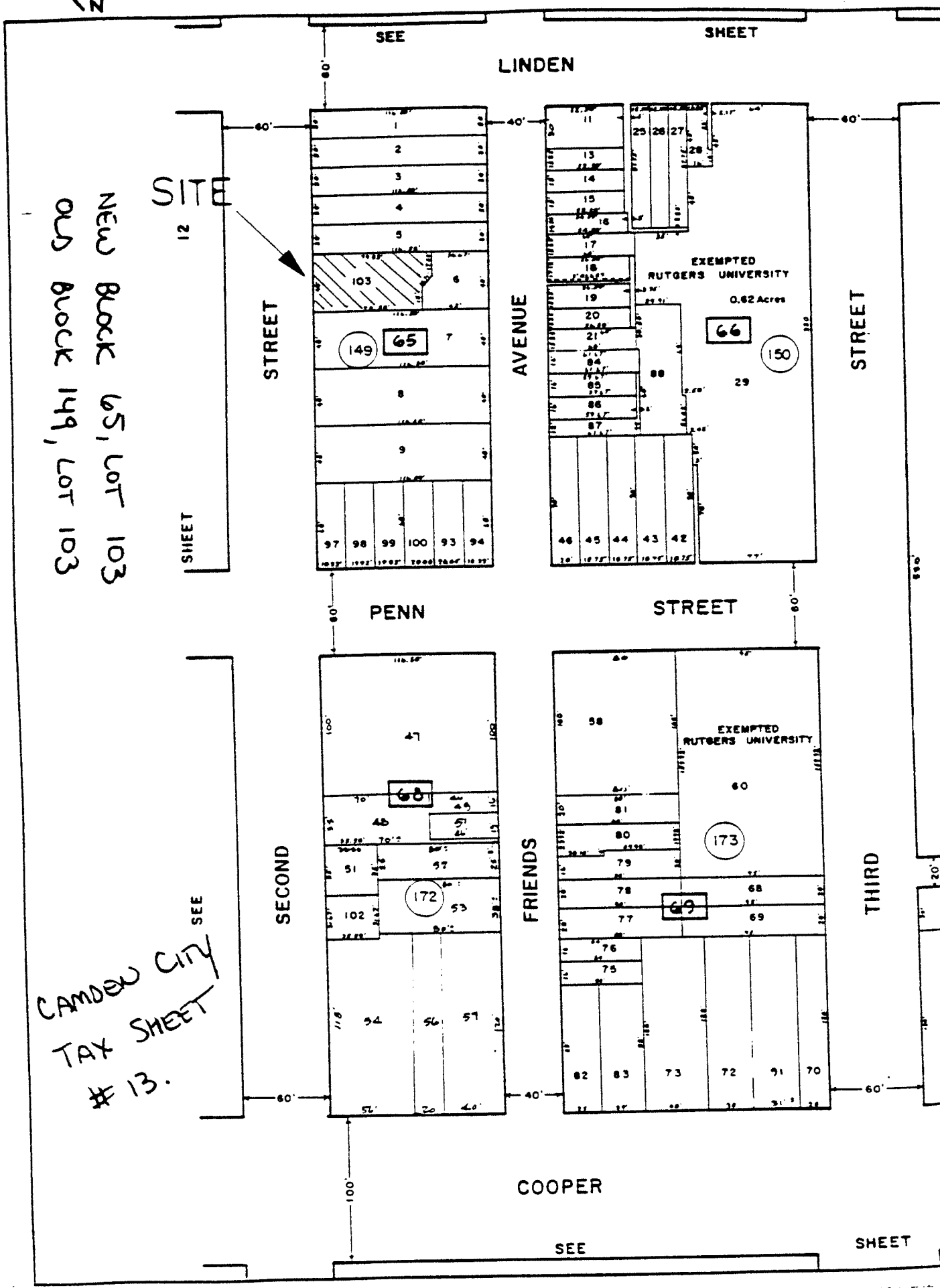
USGS CAMDEN & PHILADELPHIA
QUADRANGLES



NEW BLOCK 62, LOT 38
OLD BLOCK 148, LOT 38



TAX MAP
CITY OF CAMDEN
CAMDEN COUNTY
SCALE: 1" = 40' 1977
CHARLES C. SHOEMAKER
CITY ENGINEER



NEW BLOCK 65, LOT 103
AND BLOCK 149, LOT 103

CAMDEN CITY
TAX SHEET
13.



**REMINGTON
& VERNICK
ENGINEERS**

ENGINEERING EXCELLENCE SINCE 1901

232 King's Highway East, Haddonfield, NJ 08033-3899
(609) 795-9595 Fax: (609) 795-1882

December 21, 1995

New Jersey Department
of Environmental Protection
Office of Legal Affairs
401 East State Street
CN-027
Trenton, NJ 08625-0028

Attention: Ida Marie Englehardt

Re: City of Camden
Camden County
Information Request
Block 62, Lot 45/
Block 148, Lot 45
Our File #0408T075
Certified Mail R.R.R. - Z 000 426 934

Dear Ms. Englehardt:

Remington & Vernick Engineers, on behalf of the City of Camden, is conducting an environmental site assessment of the above referenced property. Block 62, Lot 45 is currently the location of The ABC Barrel Company, also known as ABCO. The site address is 314 - 322 North Front Street, Camden, NJ 08102. It should be noted, the old block number for the site was 148. The new block number is 62. The lot number has not changed.

In order to thoroughly investigate the parcel, we would like to review any information your office may have pertaining to past or present environmental conditions at the site. We are also interested in the surrounding area within a one (1) mile radius. Any assistance you can provide pertaining to the environmental history of the site including past uses, underground storage tanks (UST's), chemical spills, suspicious fires, previous site development, site compliance, violation history, permitting, etc. would be greatly appreciated.

Enclosed for your review are the following maps which clearly show the area in question:

1. Location Map - USGS Camden & Philadelphia Quadrangles
2. Tax Map - Camden City Tax Sheet #12

Page 2
December 21, 1995
City of Camden
Information Request

Please contact Jeanmarie Murphy @ (609) 216-1890 with any questions or comments you may have regarding this request.

Sincerely,

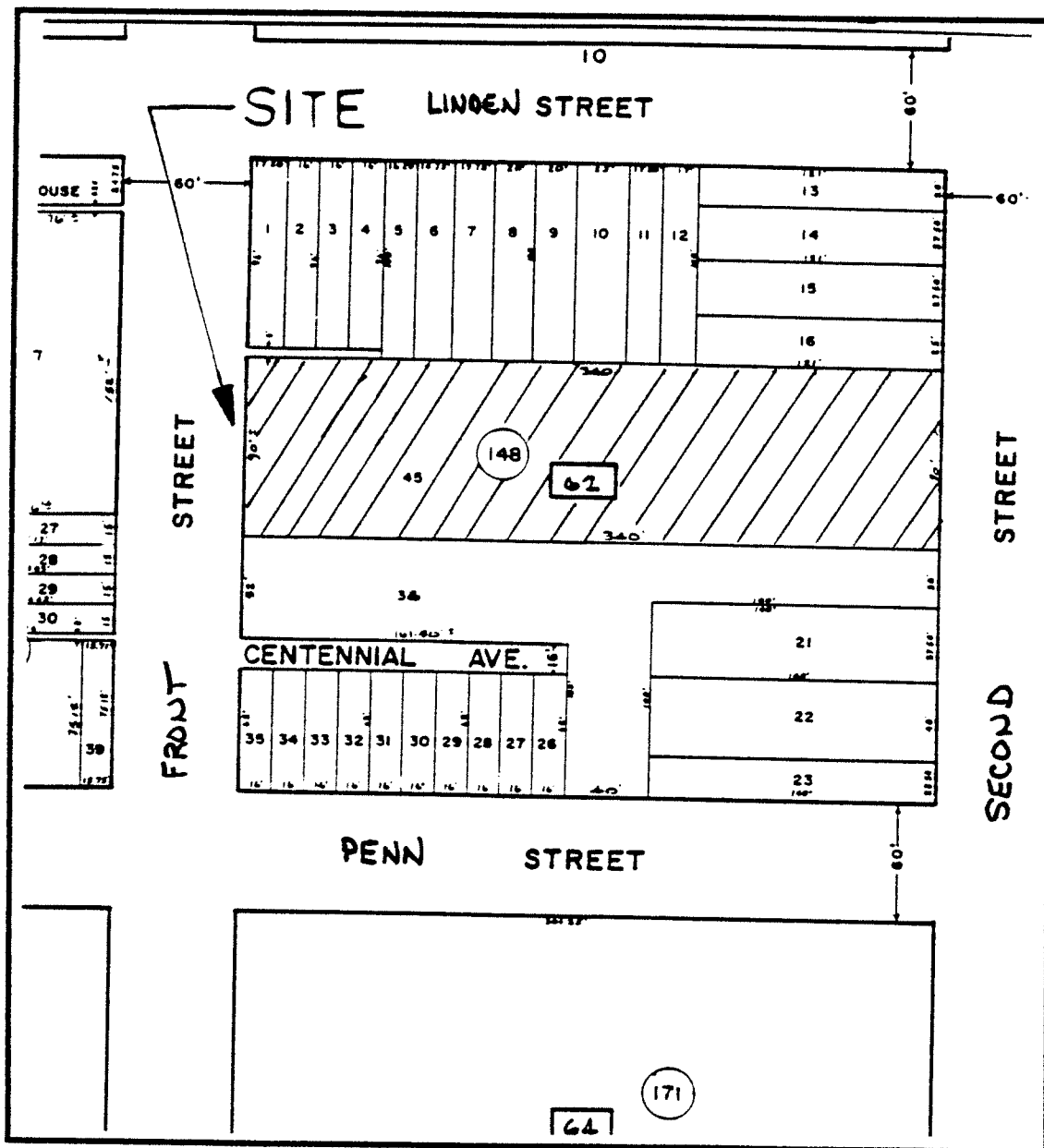
REMINGTON & VERNICK ENGINEERS, INC.

By 

Terence Vogt, P.E., C.M.E.

TV/JM/gar⁰⁵⁰
enclosures

cc: Edward Vernick, P.E., C.M.E., President
Craig F. Remington, P.P., L.S., Vice President
Thomas F. Beach, P.E., C.M.E.
Jeanmarie Murphy
Paul J. Kenny



TAX
SHEET #12
(NOT TO SCALE)

TAX MAP

ABC BARREL COMPANY
BLOCK 62, LOT 45/BLOCK 148, LOT 45
CITY OF CAMDEN
CAMDEN COUNTY





**REMINGTON
& VERNICK
ENGINEERS**

ENGINEERING EXCELLENCE SINCE 1901

232 King's Highway East, Haddonfield, NJ 08033-3899
(609) 795-9595 Fax: (609) 795-1882

January 19, 1996

New Jersey Department
of Environmental Protection
Office of Legal Affairs
401 East State Street
CN-027
Trenton, NJ 08625-0028

Attention: Ida Marie Englehardt

**Re: City of Camden
Camden County
Information Request
Block 65, Lot 103/
Block 149, Lot 103 &
Block 62, Lot 38/
Block 148, Lot 38
Our File #0408T075
Certified Mail R.R.R. - Z P 512 082 017**

Dear Ms. Englehardt:

Remington & Vernick Engineers, on behalf of the City of Camden, is conducting an environmental site assessment of the above referenced parcels. Block 65, Lot 103 and Block 62, Lot 38 are both part of The ABC Barrel Company, also known as ABCO, also known as Standard Tank & Seat Company. The site address is 320 N. Second Street, and 314-322 N. Front Street, Camden, NJ 08102. It should be noted, the old block number for Block 65 was 149. The old block number for Block 62 was 148. The lot numbers may or may not have not changed.

In order to thoroughly investigate the parcel, we would like to review any information your office may have pertaining to past or present environmental conditions at the site. We are also interested in the surrounding area within a one (1) mile radius. Any assistance you can provide pertaining to the environmental history of the site including past uses, underground storage tanks (UST's), chemical spills, suspicious fires, previous site development, site compliance, violation history, permitting, etc. would be greatly appreciated.

Page 2
January 19, 1996
City of Camden
ABC Barrel Company
Information Request


Enclosed for your review are the following maps which clearly show the area in question:

1. Location Map - USGS Camden & Philadelphia Quadrangles
2. Tax Map - Camden City Tax Sheets #12 & 13

Please contact Jeanmarie Murphy @ (609) 216-1890 with any questions or comments you may have regarding this request.

Sincerely,

REMINGTON & VERNICK ENGINEERS, INC.

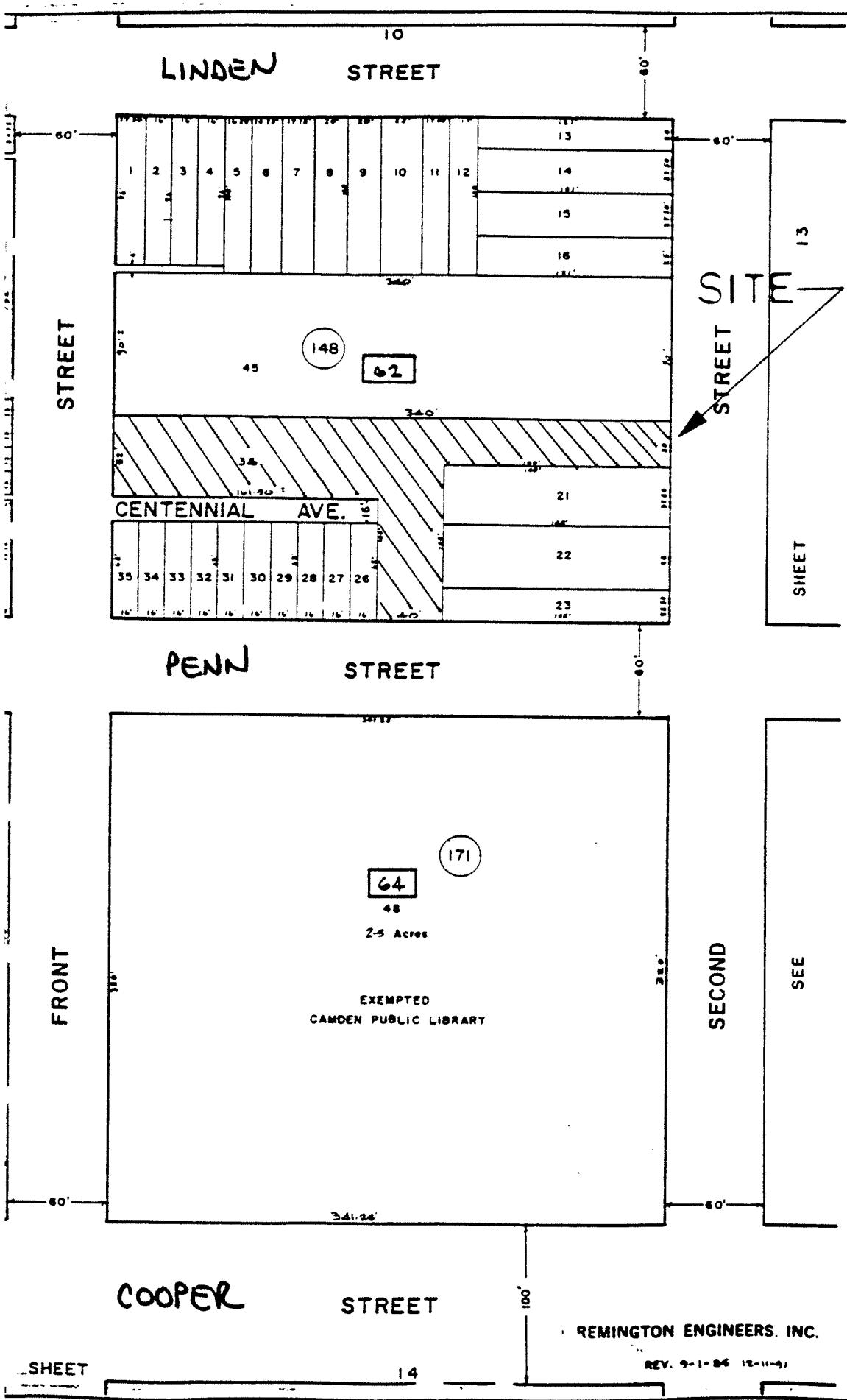
By 

Terence Vogt, P.E., C.M.E.


TV/JM/gar⁰⁶¹
enclosures

cc: Edward Vernick, P.E., C.M.E., President
Craig F. Remington, P.P., L.S., Vice President
Thomas F. Beach, P.E., C.M.E.
Jeanmarie Murphy
Paul J. Kenny

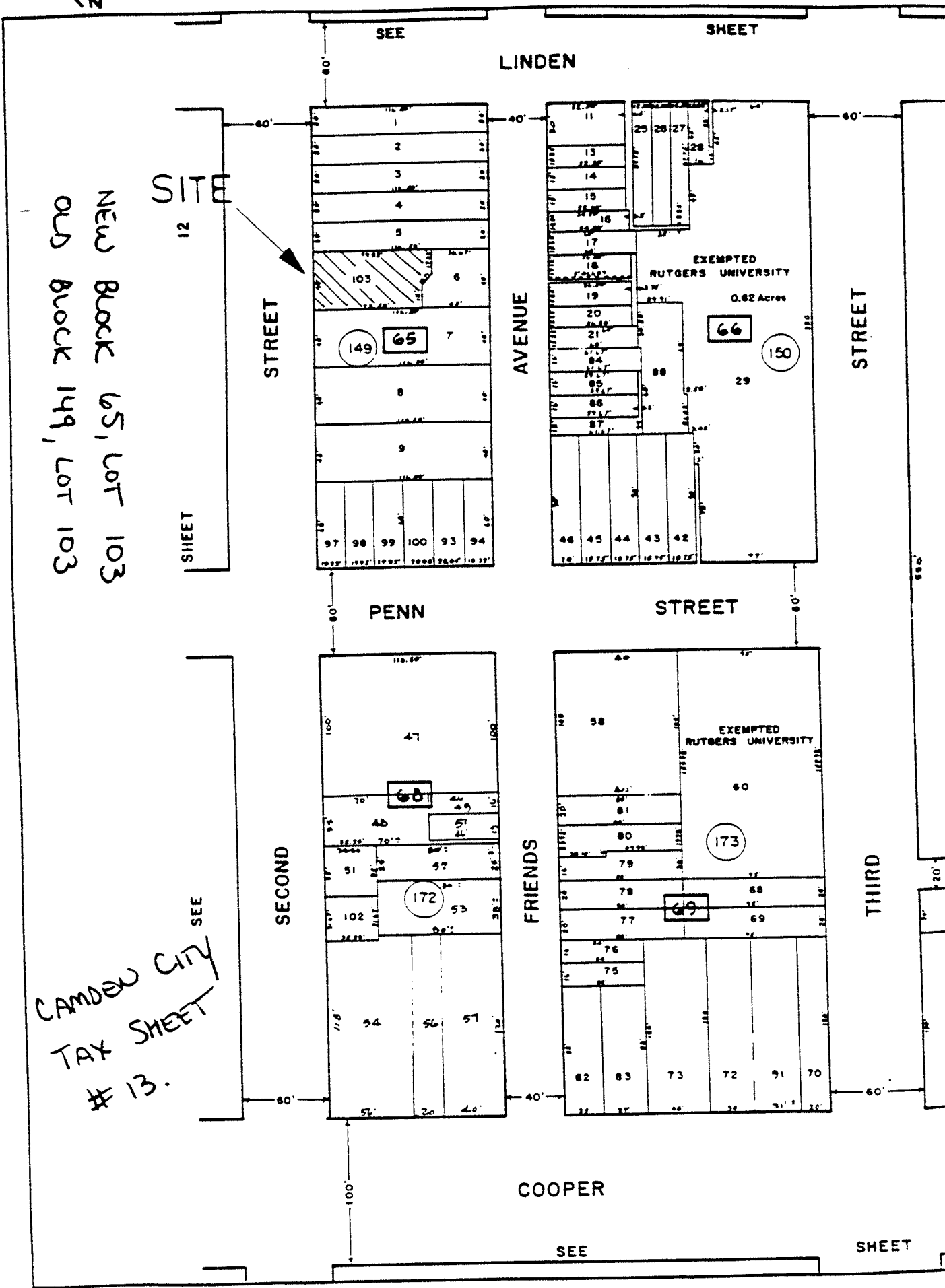





NEW BLOCK 62, LOT 38
OLD BLOCK 148, LOT 38



TAX MAP
CITY OF CAMDEN
CAMDEN COUNTY
SCALE: 1" = 40' 1977
CHARLES C. SHOEMAKER
CITY ENGINEER



NEW BLOCK 65, LOT 103
OLD BLOCK 149, LOT 103

CAMDEN CITY
TAX SHEET
13.

LINDEN

SHEET

SEE

SITE 12

STREET

AVENUE

STREET

STREET

PENN

SECOND

FRIENDS

THIRD

COOPER

SEE

SHEET

~~Christine Todd Whitman~~
Governor



State of New Jersey
Department of Environmental Protection

Department of Environmental Protection

INFORMATION REQUEST REFERRAL

Robert C. Shinn, Jr.
Commissioner

TO:

☒ Central File
☒ Joseph Feast
☒ Joanne Owens
☒ Anna Miles
☒ Rita Thornton
☒ Kathleen Cann
☒ Lori Harris
☒ Pat Zigrand
☒ Susan Carson
☒ Carol Lake

☒ Gregory Marshall
☒ David Rosenblatt
☒ Peter Lynch
☒ Charles Maack
☒ Edward Post
☒ Joseph Mikulka

☒ Diane Hutchings
☒ Charles Salter
☒ Dina Fazekas
☒ Patricia Zorn
☒ Debbie Filippowicz
☒ Mary Fulton
☒ Pam Adelman
☒ Gwen Battle
☒ Bruce Comfort

RECEIVED

JAN 23 1996

FROM:

Ida Marie Engelhardt
Office of Legal Affairs
Dept. of Environmental Protection & Energy
DEWE-Southern Bureau

REFERENCE NO.

9502855

DATE:

JAN 18 1996

Attached is a request for information. Please research your files for information regarding the facility/site(s) in question. If you have any information, contact the requester to make arrangements for the review. If no response portion of this form and send it to Central File, CN 420, 401 East State Street, 1st Floor, so that we can be sure that a response has been given. Complete this search within ten working days. Thank you for your cooperation. Please contact me if you have any questions.



Christine Todd Whitman
Governor

State of New Jersey
Department of Environmental Protection

Robert C. Shinn, Jr.
Commissioner

INFORMATION REQUEST REFERRAL

TO: ☒ Central File
☒ Joan Shargo
☒ Joanne Owens
☒ Anna Miles
☒ Rita Thornton
☒ Kathleen Cain
☒ Lori Harris
☒ Pat Zigrand
☒ Susan Carson
☒ Carol Lake

FROM: Ida Marie Engelhardt
Office of Legal Affairs

REFERENCE NO. 96-119

DATE: FEB 5 1996

Dept. of Environmental Protection & Energy
DEWE-Southern Bureau

FEB - 8 1996

RECEIVED
Gregory Marshall
David Rosenblatt
Peter Lynch
Wolf Skacel
Jack Skovlak
Joseph Mikulka
Diane Hutchings
Charles Salter
Dina Fazekas
Patricia Zorn
Debbie Filpoviz
Mary Fulton
Pam Adelman
Gwen Battle
Bruce Comfort

Attached is a request for information. Please research your files for information regarding the facility/site(s) in question. If you have any information, contact the requester to make arrangements for the review. If no information is found, please indicate that on the response. Please detach the response portion of this form and send it to Central File, CN 420, 401 East State Street, 1st Floor, so that we can be sure that a response has been given. Complete this search within ten working days. Thank you for your cooperation. Please contact me if you have any questions.



State of New Jersey

Christine Todd Whitman
Governor

Department of Environmental Protection

Robert C. Shinn, Jr.
Commissioner

January 12, 1996

Mr. Terence Vogt
Remington & Vernick Engineers
232 King's Highway East
Haddonfield, New Jersey 08033-3899

RE: Request for Information, Reference No.: 9502855 - City of Camden, Camden County, Block 62,
Lot 45, Block 148, Lot 45

Dear Mr. Vogt:

Your request to inspect the above referenced file has been referred to the appropriate Department of Environmental Protection (Department) program to locate the information requested. The Department will notify you if and when any files have been located. For additional information or to check on the status of your request, please contact the Central File Room directly at 609-292-0400.

Copies of public records will be made available in accordance with the following fee schedule:

First page to tenth page	\$.75 per page
Eleventh page to twentieth page	\$.50 per page
All page over 20	\$.25 per page

Payment for copies, plus postage, if applicable, may be made by check payable to the Treasurer, State of New Jersey.

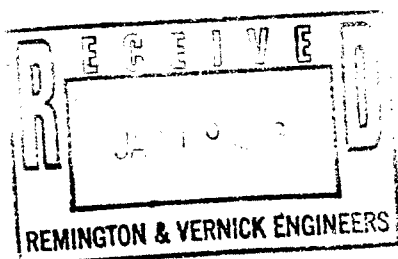
Please send all future requests for information to:

Office of Legal Affairs
New Jersey Department of Environmental Protection
401 East State Street, CN 402
Trenton, New Jersey 08625

In addition, for each request, please include: the name of the owner of each site; the street address of each site; the municipality of each site; the county of each site; and the block and lot number of each site.

Sincerely,

Ida Marie Engelhardt



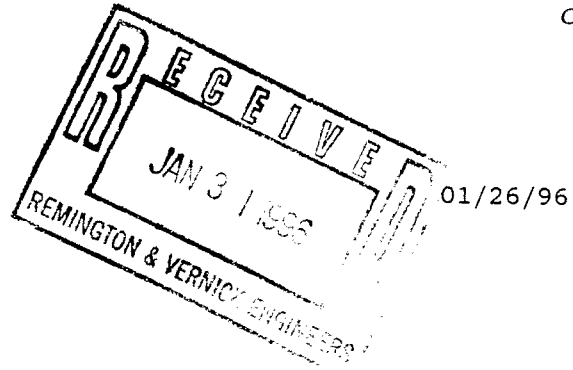


State of New Jersey

Christine Todd Whitman
Governor

Department of Environmental Protection

Robert C. Shinn, Jr.
Commissioner



TERENCE VOGT
REMINGTON & VERNICK ENG
232 KING'S HIGHWAY EAST
HADDONFIELD NJ 08033 3899

Re: File Review Request No. 5146
CITY OF CAMDEN
BLK 65 LT 103

Dear Sir/Madam:

This is to acknowledge your request for a file search/copies received in the Division of Responsible Party Site Remediation's File Review Unit on 01/24/96. A search will be conducted of available records and you will be contacted within (30) days to schedule an appointment to review or receive copies of the above referenced files.

Due to the volume of file review requests received by this office, the Department requests that you consider the following:

1. Please refrain from telephoning the records custodian until they have been given ample time to respond to your request.
2. Please contact the File Review Unit in advance if you are unable to appear for your scheduled file review appointment. Your request will be considered closed if you do not appear at your scheduled appointment without prior notice to the File Review Unit. However, you may submit another request at your convenience.

Thank you for your anticipated cooperation.

ABC

Very truly yours,

Charles Salter
Charles Salter
Supervisor



State of New Jersey

Christine Todd Whitman
Governor

Department of Environmental Protection
Division of Responsible Party Site Remediation
Southern Field Office
CM 407
Trenton, New Jersey 08625-0407
(609) 584-4150 (Office)
(609) 584-4170 (Telefax)

Robert C. Shinn, Jr.
Commissioner

February 21, 1996

Remington & Vernick Engineers
Attention: Terence Vogt
232 King's Highway East
Haddonfield, NJ 08033-3899

Subject: *Former Kalex Property, Mercer County*
OLA Reference #96-105

Evergreen Products, Camden County
OLA Reference #96-107

ABC Barrel Company, Camden County
OLA Reference #96-119

Dear Mr. Vogt


Thank you for your recent request for information which exists in the Site Remediation Program, Southern Field Office files concerning the above referenced site(s).

To schedule an appointment to review any of the above files please contact me at (609) 584-4150. However, for internal tracking purposes you will not be able to obtain information from our office without an OLA Reference Number. The reference number is only valid for the above referenced site(s). Your OLA Reference Number is in the Subject line above.

Sincerely,

Debbie Filipowicz
Southern Field Office

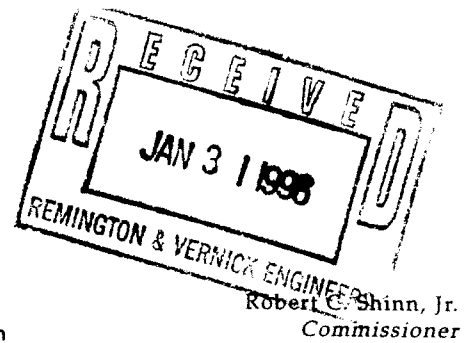
c File #11-03-110, #04-08-27, #04-08-04





State of New Jersey

Department of Environmental Protection
Division of Responsible Party Site Remediation
Southern Field Office
CN 407
Trenton, New Jersey 08625-0407
(609) 584-4150 (Office)
(609) 584-4170 (Telefax)



Christine Todd Whitman
Governor

January 29, 1996

Remington & Vernick Engineers
232 King's Highway East
Haddonfield, NJ 08033-3899
Attention: Terence Vogt

Subject: *ABCO, No. Front Street, Camden*
OLA Reference #9502855

Dear Mr. Vogt:

Thank you for your recent request for information which exists in the Site Remediation Program, Southern Field Office files concerning the above referenced site(s).

To schedule an appointment to review any of the above files please contact me at (609) 584-4150. However, for internal tracking purposes you will not be able to obtain information from our office without an OLA Reference Number. The reference number is only valid for the above referenced site(s). Your OLA Reference Number is in the Subject line above.

Sincerely,

Debbie Filipowicz
Southern Field Office

c File #04-08-27



State of New Jersey

Christine Todd Whitman
Governor

Department of Environmental Protection

Robert C. Shinn, Jr.
Commissioner

**Solid and Hazardous Waste Enforcement
Bureau of Hazardous Waste Enforcement - South
20 East Clementon Road, Suite 303 North
Gibbsboro, New Jersey 08026
(609) 346-8032**

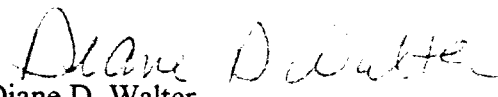
February 27, 1996

Terence Vogt, P.E., C.M.E.
REMINGTON & VERNICK ENGINEERS
232 King's Highway East
Haddonfield, New Jersey 08033


Dear Mr. Vogt:

Our office is in receipt of your letters dated January 1996 in which you are requesting information on several properties throughout the southern region in New Jersey. I have completed a database search which indicates that this office does not have any information available for you. However, your letter was circulated throughout this department. If any bureau within this department should have files, they will be contacting you. If you have any questions, I can be reached at (609) 346-8032.

Sincerely,


Diane D. Walter
Senior Clerk Typist

Enclosure





State of New Jersey

Christine Todd Whitman
Governor

Department of Environmental Protection
Division of Solid and Hazardous Waste
120 S. Stockton Street CN 414
Trenton, NJ 08625-0414
Tel.: (609) 633-1418

Robert C. Shinn, Jr.
Commissioner

February 22, 1996

Reference Number: 96012304
Terence Vogt
Remington & Vernick Engineers, Inc.
232 King's Hwy. East
Haddonfield, NJ 08033-3899

Re: The ABC Barrel Co./ABCO 314-322 N. Front St., Camden, NJ

Dear Terence Vogt:

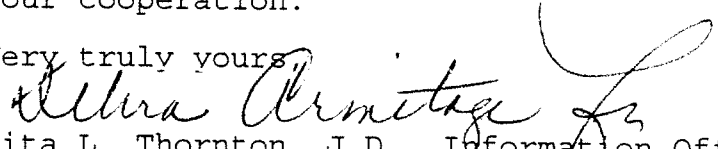
Please be informed that the following Bureau(s) and Record Custodian(s) within the Division of Solid and Hazardous Waste have a file on the above subject matter and/or reference site(s):

Ms. Aneeta Sukheja, Manifest Section, (609) 292-7081
(See enclosed Manifest Orientation Letter)

If you would like to review or discuss this file, please contact the appropriate Record Custodian listed above. However, for internal tracking purposes, you will not be able to obtain information from this Custodian without using the above reference number which is only valid for the above-referenced site(s).

Thank you for your cooperation.

Very truly yours,


Rita L. Thornton, J.D., Information Officer
Division of Solid and Hazardous Waste

RLT/da
Enclosure

RECEIVED

FEB 23 1996

QUICK ENCL

MANIFEST ORIENTATION

The Manifest Section has been identified as having a file pertaining to your FOIA request. However, it is not a file in the "Traditional Sense" but, information contained in our computer database. This database contains information from 1980 to the present. In order to access this information we must run waste profile reports tailored for your request.

These reports will tell you the following information:

- * The Generator's name and site address (A Generator is a person or company that produces (makes) Hazardous Waste).
- * The disposal facilities name and address where the waste was shipped to and managed.
- * Manifest document numbers and date shipped
- * The type and quantity of waste shipped for disposal

There is a charge for the reports. The cost is determined by the amount of computer time used to run the report(s) and any additional copy charges if Manifest photocopies are requested. The price schedule is summarized below:

\$4.50 per C.P.U. second (Computer Time)
Photocopies 1 to 10 pgs. - \$0.75 per page
11 to 20 pgs. - \$0.50 per page
All pgs. over 20 - \$0.25 per page

In summary, a waste profile for the site(s) or company(s) referenced in your FOIA request can be prepared and mailed to you. The waste profile would contain the previously referenced information and would be subject to the appropriate fees.

If you would like to order a report(s) please contact the Manifest Section at (609)- 292-7081.

For Pre-1980 Manifest Information, please contact the following:

Mr. Du-Can Chan
Cost Recovery Imaging System
Dept. of Law & Public Safety
Division of Law
Hughes Justice Complex
CN-093
Trenton, NJ 08625
(609) 633-0794



State of New Jersey

Christine Todd Whitman
Governor

Department of Environmental Protection
Division of Solid and Hazardous Waste
120 S. Stockton Street CN 414
Trenton, NJ 08625-0414
Tel.: (609) 633-1418

EGE
FEB 21 1996

STOCKTON & VERNICK ENGINEERS, Inc.
Robert C. Shinn, Jr.
Commissioner

February 13, 1996

Reference Number: 96020905
Terence Vogt
Remington & Vernick Engineers, Inc.
232 King's Highway East
Haddonfield, NJ 08033-3899

RE: The ABC Barrel Co./ABCO/Standard Tank & Seat Co. , 320 N. Second St. and
314-322 N. Front St., Camden, NJ
Woolworth's Site , Federal St., Camden Co., NJ
Fire Insurance Bldg. , 430 Federal St., Camden Co., NJ
Path Terminal , Mickel Blvd. & Broadway, Camden Co., NJ

Dear Terence Vogt:

This letter is to acknowledge that the Division of Solid and Hazardous Waste (DSHW) is in receipt of your Freedom of Information (FOI) request addressed to the Office of Legal Affairs and the Central File Room regarding the above-referenced site(s). Your January 19, 1996 correspondence has been referred to me and other Information Officers within the Department.

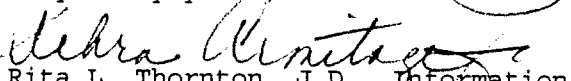
Please be advised that in order to ensure a more comprehensive response within the DSHW, your request is being processed and distributed to all of our Record Custodians who potentially have files on the aforementioned subject matter.

Upon receiving their responses, the division will be able to answer your request by providing you with the names of our Record Custodians who actually have a file on the above-referenced site(s). In accordance with N.J.A.C. 7:26-17.4(g), this answer shall be processed and provided to you within twenty (20) working days from the date of this acknowledgement letter. Your request has been given the above DSHW reference number and you will need to use this number when you contact the Record Custodian. Please be aware that I am only responsible for the DSHW; and therefore, if you have questions regarding other Divisions/Programs, you will need to contact the appropriate Information Officer.

General Freedom of Information requests should continue to be made in writing and addressed to the Office of Legal Affairs (Central File Room). However, in the future please send these requests directly to the attention of Ida Marie Englehardt at the following address: 401 East State Street, 4th Floor, CN 402, Trenton, NJ 08625

If I may be of any further assistance, please feel free to contact me at (609) 633-1418.

Very truly yours,

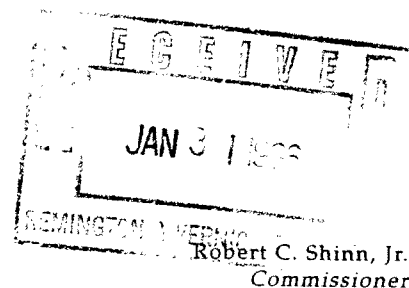

Rita L. Thornton, J.D., Information Officer
Division of Solid and Hazardous Waste



State of New Jersey

Christine Todd Whitman
Governor

Department of Environmental Protection
Division of Solid and Hazardous Waste
120 S. Stockton Street CN 414
Trenton, NJ 08625-0414
Tel.: (609) 633-1418



January 28, 1996

Reference Number: 96012304
Terence Vogt
Remington & Vernick Engineers, Inc.
232 King's Hwy. East
Haddonfield, NJ 08033-3899

RE: The ABC Barrel Co./ABCC, 314-322 N. Front St., Camden, NJ

Dear Terence Vogt:

This letter is to acknowledge that the Division of Solid and Hazardous Waste (DSHW) is in receipt of your Freedom of Information (FOI) request addressed to the Office of Legal Affairs and the Central File Room regarding the above-referenced site(s). Your December 21, 1995 correspondence has been referred to me and other Information Officers within the Department.

Please be advised that in order to ensure a more comprehensive response within the DSHW, your request is being processed and distributed to all of our Record Custodians who potentially have files on the aforementioned subject matter.

Upon receiving their responses, the division will be able to answer your request by providing you with the names of our Record Custodians who actually have a file on the above-referenced site(s). In accordance with N.J.A.C. 7:26-17.4(g), this answer shall be processed and provided to you within twenty (20) working days from the date of this acknowledgement letter. Your request has been given the above DSHW reference number and you will need to use this number when you contact the Record Custodian. Please be aware that I am only responsible for the DSHW; and therefore, if you have questions regarding other Divisions/Programs, you will need to contact the appropriate Information Officer.

General Freedom of Information requests should continue to be made in writing and addressed to the Office of Legal Affairs (Central File Room). However, in the future please send these requests directly to the attention of Ida Marie Englehardt at the following address: 401 East State Street, 4th Floor, CN 402, Trenton, NJ 08625

If I may be of any further assistance, please feel free to contact me at (609) 633-1418.

Very truly yours,

Rita L. Thornton
Rita L. Thornton, J.D., Information Officer
Division of Solid and Hazardous Waste



MAR 1 1996

State of New Jersey

Christine Todd Whitman
Governor

Department of Environmental Protection
Division of Solid and Hazardous Waste
CN 421
Trenton, NJ 08625-0421
Tel. #609-633-1418

Robert C. Shinn, Jr.
Commissioner

Reference Number: 96020905 96-119-217
Mr. Terence Vogt
Remington & Vernick Engineers, Inc.
232 King's Highway East
Haddonfield, NJ 08033-3899

RE: The ABC Barrel Co./ABCO/Standard Tank & Seat Co.
320 N. Second St. and 314-322 N. Front St., Camden, NJ

Woolworth's Site, Federal St., Camden Co., NJ

Fire Insurance Bldg., 430 Federal St., Camden Co., NJ

Path Terminal, Mickle Blvd. & Broadway, Camden Co., NJ

Dear Mr. Vogt:

As you know, your Freedom of Information request concerning the above-referenced site(s) was distributed within the Division of Solid and Hazardous Waste. As a result of that distribution, I have received and compiled all of the Record Custodian's responses; and all of the custodians have indicated that they have no files on the above-referenced site(s).

Thank you for your interest and patience. If I may be of any further assistance, please do not hesitate to contact me at (609) 633-1418.

Very truly yours,

Rita L. Thornton, J.D., Information Officer
Division of Solid and Hazardous Waste

RLT/mhw

1996



State of New Jersey

Department of Environmental Protection

Christine Todd Whitman
Governor

Robert C. Shinn, Jr.
Commissioner

DIVISION PUBLICLY FUNDED SITE REMEDIATION
300 HORIZON CENTER
CN 407
TRENTON, NEW JERSEY 08625-0407

FEBRUARY 16, 1996

MR. TERENCE VOGT, P.E., C.M.E.
232 KINGS HIGHWAY EAST
HADDONFIELD, NJ 08033-3899

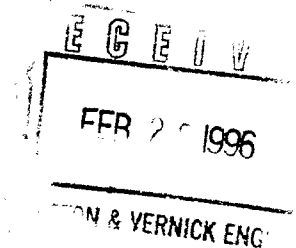
SITE NAME: ABCO

REF NO# : 96119

THIS LETTER IS TO INFORM YOU THAT WE DO NOT HAVE INFORMATION ON
FILE REGARDING THE ABOVE REFERENCE NUMBER (S).

SINCERELY,


DIANE HUTCHINGS



STATE OF NEW JERSEY
DEPARTMENT OF ENVIRONMENTAL PROTECTION
DIVISION OF FINANCIAL MANAGEMENT AND GENERAL SERVICES
CN420
TRENTON, NJ 08625-0420

03/26/96

REMINGTON & VERNICK ENGINEERS
232 KING'S HIGHWAY EAST
HADDONFIELD, NJ 08033-3899
Attn: TERENCE VOGT

RE: OLA Reference #: 9600119

CITY OF CAMDEN, CAMDEN COUNTY, BLOCK 65, LOT 103,
BLOCK 149, LOT 103, BLOCK 62, LOT 38, BLOCK 148, LOT 38,
YOUR FILE NO. 0408T075

Dear MR VOGT,

This is in response to your firm's request for information
pertaining to the above referenced site or subject.

The New Jersey Department of Environmental Protection
Central File Unit maintains files for the Division of
Publicly Funded Site Remediation, Division of Solid Waste
Management, Division of Water Quality. Please keep in
mind that the Central Files for any of these programs are
NOT all inclusive.


A search of these records shows that there is no
information in the Central Files which pertains to your
request.

The Central Files also house a collection of "General
Municipality" files which contain information from the
Water Enforcement Field offices for unpermitted
facilities/incidents. The documents in these files do not
have any permit numbers associated with them so they are
categorized by location. These files MAY OR MAY NOT
contain information related to your request.

If you wish to schedule an appointment or review the
municipality file(s) for the site(s) you requested please
contact my office at (609) 292-0400.

If you need any further assistance please feel free to
call.

Sincerely,



Patricia Greenwald
Supervisor Central Files
Bureau of Central Services &
Property Management

STATE OF NEW JERSEY
DEPARTMENT OF ENVIRONMENTAL PROTECTION
DIVISION OF FINANCIAL MANAGEMENT AND GENERAL SERVICES
CN420
TRENTON, NJ 08625-0420

03/26/96

REMINGTON & VERNICK ENGINEERS
232 KING'S HIGHWAY
HADDONFIELD, NJ 08033-3899
Attn: TERENCE VOGT

RE: OLA Reference #: 9502855
CITY OF CAMDEN, CAMDEN COUNTY, BLOCK 62, LOT 45/BLOCK
148, LOT 45, YOUR FILE NO. 0408T075

Dear MR VOGT,

This is in response to your firm's request for information
pertaining to the above referenced site or subject.

The New Jersey Department of Environmental Protection
Central File Unit maintains files for the Division of
Publicly Funded Site Remediation, Division of Solid Waste
Management, Division of Water Quality. Please keep in
mind that the Central Files for any of these programs are
NOT all inclusive.


A search of these records shows that there is no
information in the Central Files which pertains to your
request.

The Central Files also house a collection of "General
Municipality" files which contain information from the
Water Enforcement Field offices for unpermitted
facilities/incidents. The documents in these files do not
have any permit numbers associated with them so they are
categorized by location. These files MAY OR MAY NOT
contain information related to your request.

If you wish to schedule an appointment or review the
municipality file(s) for the site(s) you requested please
contact my office at (609) 292-0400.

If you need any further assistance please feel free to
call.

Sincerely,



Patricia Greenwald
Supervisor Central Files
Bureau of Central Services &
Property Management



**REMINGTON
& VERNICK
ENGINEERS**

ENGINEERING EXCELLENCE SINCE 1901

232 King's Highway East, Haddonfield, NJ 08033-3899
(609) 795-9595 Fax: (609) 795-1882

December 21, 1995

U.S. Environmental
Protection Agency
Region II
26 Federal Plaza, Room 2341
New York, NY 10278

Attention: Ms. Wanda Vasquez
Freedom of Information Officer

Re: City of Camden
Camden County
Information Request
Block 62, Lot 45/
Block 148, Lot 45
Our File #0408T075
Certified Mail R.R.R. - Z 000 426 936

Dear Ms. Vasquez:

Remington & Vernick Engineers, on behalf of the City of Camden, is conducting an environmental site assessment of the above referenced property. Block 62, Lot 45 is currently the location of The ABC Barrel Company, also known as ABCO. The site address is 314 - 322 North Front Street, Camden, NJ 08102. It should be noted, the old block number for the site was 148. The new block number is 62. The lot number has not changed.

In order to thoroughly investigate the parcel, we would like to review any information your office may have pertaining to past or present environmental conditions at the site. We are also interested in the surrounding area within a one (1) mile radius. Any assistance you can provide pertaining to the environmental history of the site including past uses, underground storage tanks (UST's), chemical spills, suspicious fires, previous site development, site compliance, violation history, permitting, etc. would be greatly appreciated.

Enclosed for your review are the following maps which clearly show the area in question:

1. Location Map - USGS Camden & Philadelphia Quadrangles
2. Tax Map - Camden City Tax Sheet #12

Page 2
December 21, 1995
City of Camden
Information Request

Please contact Jeanmarie Murphy @ (609) 216-1890 with any questions or comments you may have regarding this request.

Sincerely,

REMINGTON & VERNICK ENGINEERS, INC.

By 

Terence Vogt, P.E., C.M.E.

TV/JM/gar⁰⁵⁰
enclosures

cc: Edward Vernick, P.E., C.M.E., President
Craig F. Remington, P.P., L.S., Vice President
Thomas F. Beach, P.E., C.M.E.
Jeanmarie Murphy
Paul J. Kenny

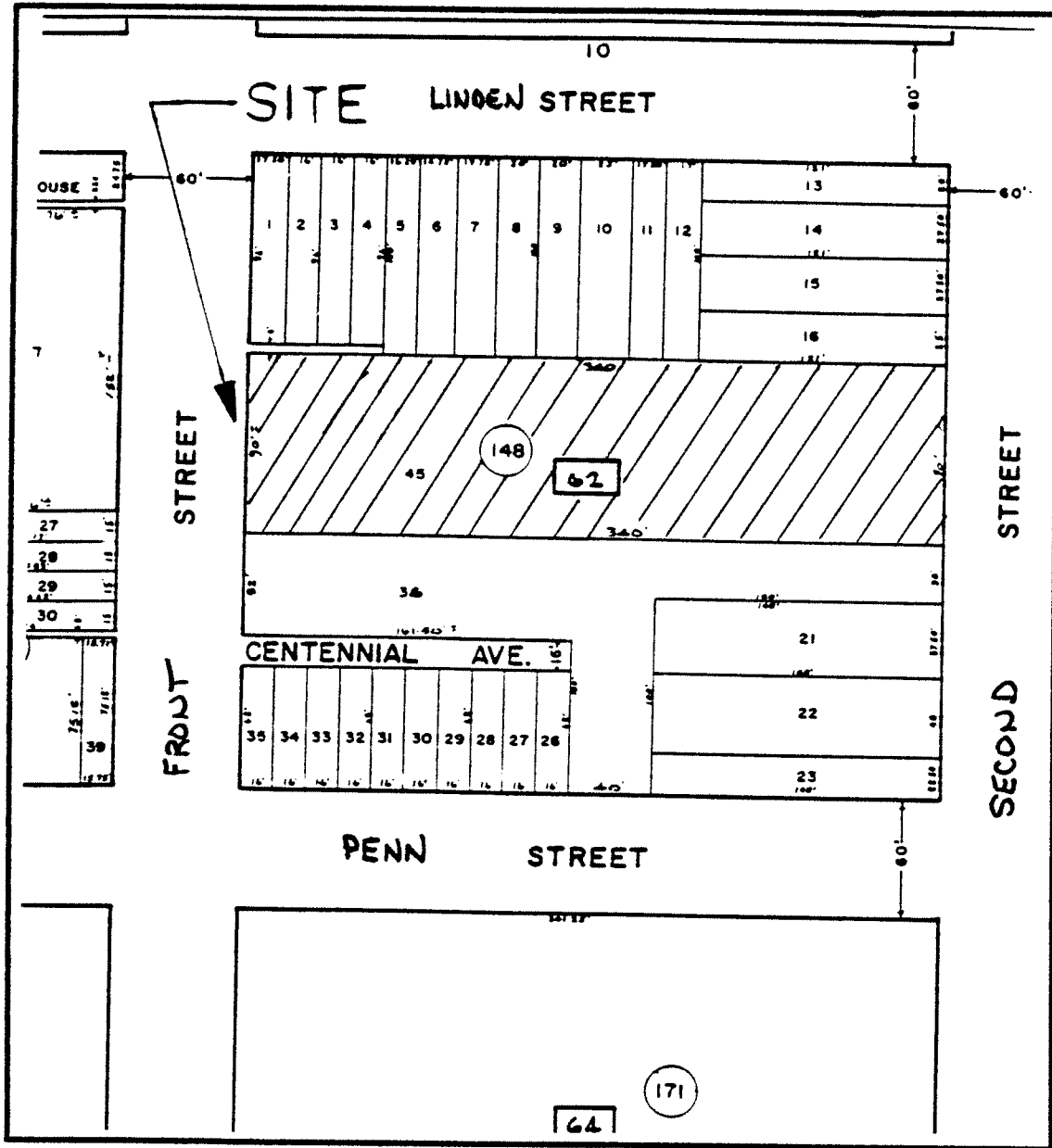


LOCATION MAP

USGS
CAMDEN &
PHILADELPHIA
QUADRANGLES
SCALE: 1"=2000'

ABC BARREL COMPANY
BLOCK 62, LOT 45/BLOCK 148, LOT 45
CITY OF CAMDEN
CAMDEN COUNTY





TAX
SHEET #12
(NOT TO SCALE)

TAX MAP

ABC BARREL COMPANY
BLOCK 62, LOT 45/BLOCK 148, LOT 45
CITY OF CAMDEN
CAMDEN COUNTY





**REMINGTON
& VERNICK
ENGINEERS**

ENGINEERING EXCELLENCE SINCE 1901

232 King's Highway East, Haddonfield, NJ 08033-3899
(609) 795-9595 Fax: (609) 795-1882

January 19, 1996

U.S. Environmental
Protection Agency
Region II
26 Federal Plaza, Room 2341
New York, NY 10278

Attention: Ms. Wanda Vasquez
Freedom of Information Officer

Re: City of Camden
Camden County
Information Request
Block 65, Lot 103/
Block 149, Lot 103 &
Block 62, Lot 38/
Block 148, Lot 38
Our File #0408T075
Certified Mail R.R.R. - Z P 512 082 018

Dear Ms. Vasquez:

Remington & Vernick Engineers, on behalf of the City of Camden, is conducting an environmental site assessment of the above referenced parcels. Block 65, Lot 103 and Block 62, Lot 38 are both part of The ABC Barrel Company, also known as ABCO, also known as Standard Tank & Seat Company. The site address is 320 N. Second Street, and 314-322 N. Front Street, Camden, NJ 08102. It should be noted, the old block number for Block 65 was 149. The old block number for Block 62 was 148. The lot numbers may or may not have not changed.

In order to thoroughly investigate the parcel, we would like to review any information your office may have pertaining to past or present environmental conditions at the site. We are also interested in the surrounding area within a one (1) mile radius. Any assistance you can provide pertaining to the environmental history of the site including past uses, underground storage tanks (UST's), chemical spills, suspicious fires, previous site development, site compliance, violation history, permitting, etc. would be greatly appreciated.

Page 2
January 19, 1996
City of Camden
ABC Barrel Company
Information Request

Enclosed for your review are the following maps which clearly show the area in question:

1. Location Map - USGS Camden & Philadelphia Quadrangles
2. Tax Map - Camden City Tax Sheets #12 & 13

Please contact Jeanmarie Murphy @ (609) 216-1890 with any questions or comments you may have regarding this request.

Sincerely,

REMINGTON & VERNICK ENGINEERS, INC.

By 

Terence Vogt, P.E., C.M.E.

TV/JM/gar⁰⁶¹
enclosures

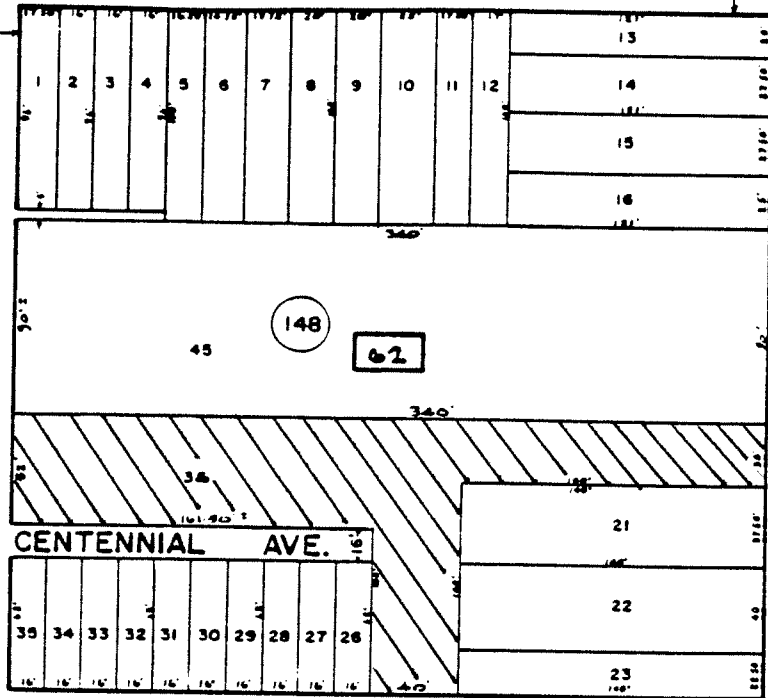
cc: Edward Vernick, P.E., C.M.E., President
Craig F. Remington, P.P., L.S., Vice President
Thomas F. Beach, P.E., C.M.E.
Jeanmarie Murphy
Paul J. Kenny



USGS CAMDEN & PHILADELPHIA
QUADRANGLES.

LINDEN STREET

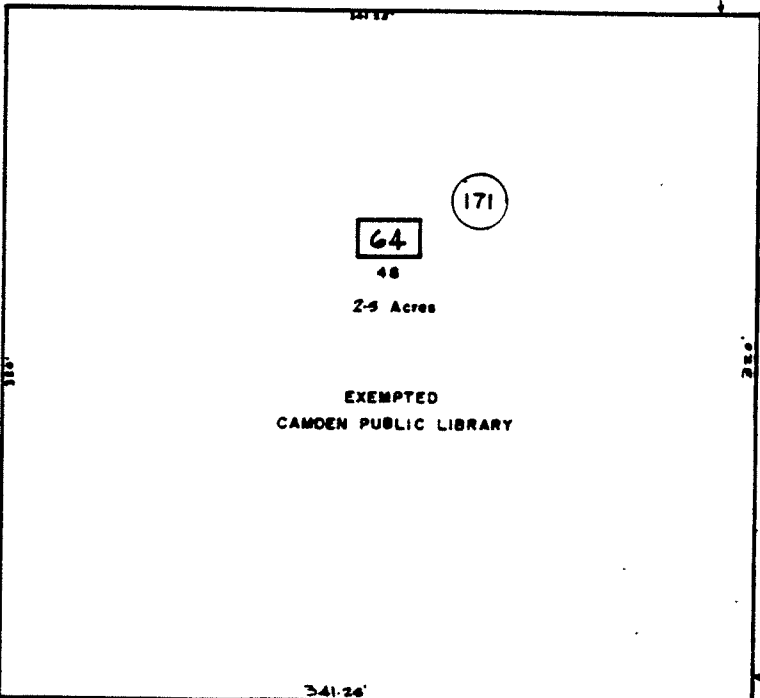
STREET



CENTENNIAL AVE.

PENN STREET

FRONT



COOPER STREET


SITE

SHEET

SEE

SECOND

NEW BLOCK 62, LOT 38
OLD BLOCK 148, LOT 38



TAX MAP
CITY OF CAMDEN
CAMDEN COUNTY
SCALE: 1" = 40' 1977
CHARLES C. SHOEMAKER
CITY ENGINEER

REMINGTON ENGINEERS, INC.
REV. 9-1-86 (2-11-9)



NEW BLOCK 65, LOT 103
OLD BLOCK 149, LOT 103

CAMDEN CITY
TAX SHEET
13.

SITE
12

STREET

SEE

LINDEN

SHEET

AVENUE

STREET

PENN

STREET

SECOND

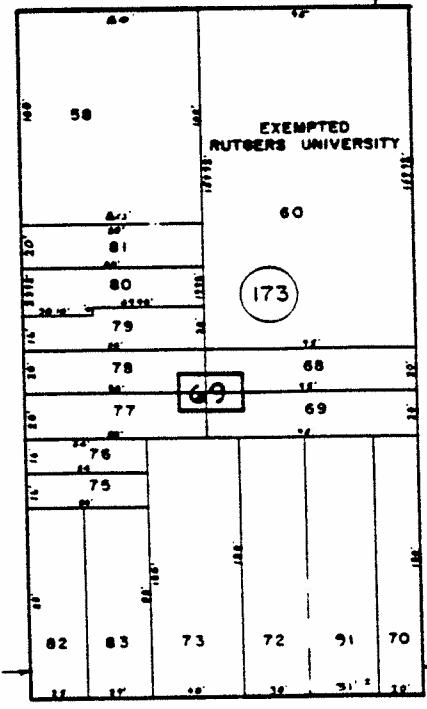
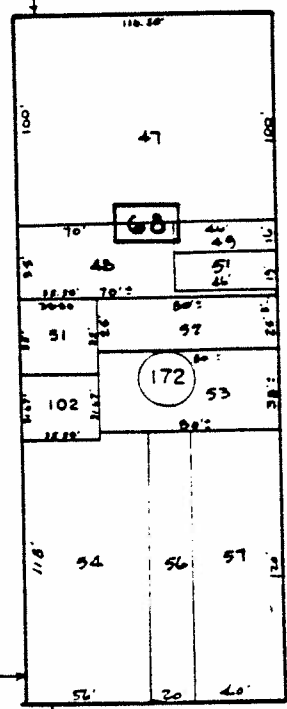
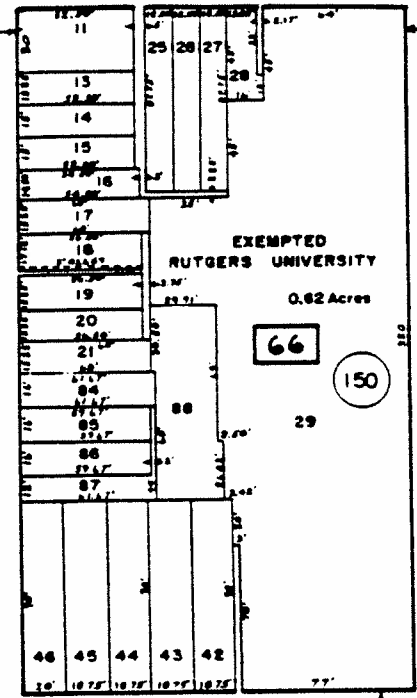
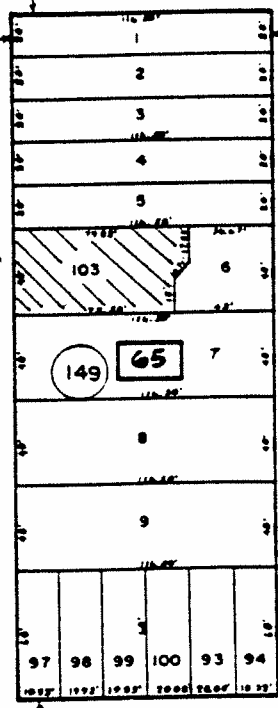
FRIENDS

THIRD

COOPER


SEE

SHEET





United States Environmental Protection Agency
Jacob K. Javits Federal Bldg., 26 Federal Plaza
New York, NY 10278
Request Acknowledgment



January 30, 1996

Terence Vogt
Remington Vernick
232 Kings Highway East
Haddonfield, NJ 08033

Date of Your Request:	January 19, 1996	Received:	January 23, 1996
-----------------------	------------------	-----------	------------------

SUBJECT:	ABC BARREL COMPANY
----------	--------------------

The Agency has ten (10) working days to respond to your request. You can expect a reply shortly after expiration of the ten-working day period. Further correspondence on this subject should cite the following Request Identification Number:

02-RIN-00197-96

Freedom of Information Officer (2EPD)



UNITED STATES ENVIRONMENTAL PROTECTION AGENCY

REGION 2
290 BROADWAY
NEW YORK, NY 10007-1866

February 9, 1996

Terrence Vogt, P.E., C.M.E.
Remington & Vernick Engineers, Inc.
232 King's Highway East
Haddonfield, NJ 08033-3899

Re: Freedom of Information Act Request
02-RIN-00095-96
115 N. 10th St., Camden, NJ; 948 Front St., Camden, NJ; Chandler-Palruba
Linoleum a/k/a Former Kalex Property; ABC Barrel Co. a/k/a ABCO; 307 E.
State St., Camden, NJ; Sam's Wholesale Club & Associated Stores; P&D Auto
Restoration; Champion Generators; Jonesies Welding Service; and Old Gas
Station

Dear Mr. Vogt:

This is in response to your above-reference request for information under the Freedom of Information Act dated December 21, 1995. Please be advised that the Office of Regional Counsel has not located any documents which are responsive to this request. It is my understanding that other offices of this Agency will be responding to your inquiry under separate cover.

If you consider this response to be a denial, you may appeal it by addressing your written appeal to the Freedom of Information Officer (1105), United States Environmental Protection Agency, 401 M Street, SW, Washington, D.C. 20460.

Sincerely,

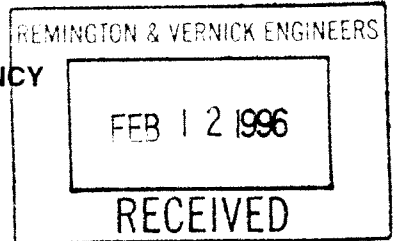
A handwritten signature in cursive script that reads "Karen Maples".

Karen Maples
Legal Technician
Office of Regional Counsel

cc: Region II Freedom of Information Officer



UNITED STATES ENVIRONMENTAL PROTECTION AGENCY
REGION 2
290 BROADWAY
NEW YORK, NY 10007-1866



FEB 07 1996

Mr. Terence Vogt, P.E, C.M.E.
Remington & Vernick Engineers
232 Kings Highway East
Haddonfield, New Jersey 08033-3899

Re: Freedom of Information Request No. (2)RIN-00197-96
Dated: January 19, 1996

Dear Mr. Vogt:

Your request for information has been referred to this branch for response. We have searched the Resource Conservation and Recovery Act (RCRA) files and/or computer database as appropriate to respond to your requests. You may also receive additional information from other program areas within this Regional Office.


Enclosed are the RCRA Notifiers Lists for Camden and copies of the available RCRA information concerning the facilities located at 308-322 North Front Street in Camden.

For information on Underground Storage Tanks (USTs), please contact New Jersey State on the enclosed address as it is responsible for keeping records of USTs and related incidents.

If you consider this response to be a partial denial, you may appeal it by addressing your written appeal to the Freedom of Information Officer (1104), U.S. Environmental Protection Agency, 401 M Street, S.W., Washington, D.C. 20460.

Please include the above referenced request number in any subsequent communication relating to this request.

Sincerely yours,


Stanley Siegel, Chief
Hazardous & Solid Waste Programs Branch

Enclosures

USTs contact addresses:

**Morris Lano
New York State Department of
Environmental Conservation
Room 326
50 Wolf Road
Albany, NY 12233**

Telephone # (518) 457-4351

**UST/LUST Contact
New Jersey Department of
Environmental Protection & Energy
Bureau of Underground Storage Tanks
401 East State Street
Trenton, NJ 08625**

Telephone # (609) 984-3156

**Water Quality Control
Environmental Quality Board
P.O. Box 11488
Commonwealth of Puerto Rico
Santurce, PR 00910**

Telephone # (809) 725-8410

St. Croix:

**Benjamin Nazario, Director
Division of Environmental Protection
Department of Planning and Natural Resources
1118 Watergut
Christiansted, VI 00820-5065**

St. Thomas:

**Leonard Reed, Assist. Director
Division of Environmental Protection
Department of Planning and Natural Resources
Nisky Center 231
45A Estate Nisky
Charlotte Amalie, VI 00802**



UNITED STATES ENVIRONMENTAL PROTECTION AGENCY

REGION 2
290 BROADWAY
NEW YORK, NY 10007-1866

February 28, 1996

Terence Vogt, P.E., C.M.E.
Remington & Vernick Engineers, Inc.
232 King's Highway East
Haddonfield, NJ 08033-3899

Re: Freedom of Information Act Request
02-RIN-00197-96
320 N. Second St. and 314-322 N. Front St., Camden, NJ

Dear Mr. Vogt:

This is in response to your above-reference request for information under the Freedom of Information Act dated January 19, 1996. Please be advised that the Office of Regional Counsel has not located any documents which are responsive to this request. It is my understanding that other offices of this Agency will be responding to your inquiry under separate cover.

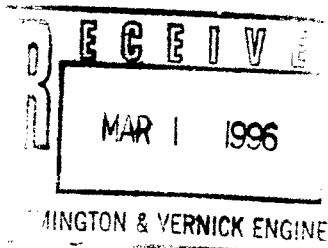
If you consider this response to be a denial, you may appeal it by addressing your written appeal to the Freedom of Information Officer (1105), United States Environmental Protection Agency, 401 M Street, S.W., Washington, D.C. 20460.

Sincerely,

A handwritten signature in cursive script that reads "Karen Maples".

Karen Maples
Legal Technician
Office of Regional Counsel

cc: Region II Freedom of Information Officer



APPENDIX F
GOVERNMENT FILES

AABCO Steel Drum, Incorporated
Block 62, Lots 38 & 45
Block 65, Lot 103
Camden City
Camden County

DOCUMENTATION

CAMDEN COUNTY HEALTH DEPARTMENT

EMERGENCY RESPONSE INCIDENT REPORT Camden County Department of Health PROGRAM

Date: 12/23/93 Arrival Time: 12:00 Incident #: 931223/13115
15:30
 Inspector KS Inspector ES Inspector
 St Units 30 St Units 30 St Units
 Ot Units Ot Units Ot Units

Materials Used:

NONE

Fire
MVA
Spill

Explosion
Air Release
Derailment

Smoke/Dust
Odors
Sewage

Noise
Illegal Dumping
Other

If other, describe:

Type Substance: Various Amt Released/Spilled: 10 gallons +
 Contained (Y/N) X Type: Terminated X Continuous Intermittent

INCIDENT LOCATION:

Location: 308-320 North Front Street Mun Code: 417
 City: Camden City State: N.J. Zip: 08103
 Property Owner: North Front Associates C/O:
 Address: Same State: Zip:
 Location Telephone: None Owner Telephone: See below

RESPONSIBLE PARTY:

Known ✓ Unknown Suspected

Company Name/Person: North Front Associates
 Contact: Edward Brodsky / Fred Silver Title: Partners
 Street: 308-322 North Front Street County:
 City: Camden State: N.J. Zip: 08103
 Telephone (Business): 609/877-6531 (Home): 609/596-6168
 On-Site Representative: Same Position:

CLOSED

NO

NARRATIVE:

A fire was fought on the first floor of this vacant building, the fire having been set by a person cutting metal with a torch. More than 100 drums were stacked within the building in various fashions. Some were stacked in piles which were braced by pipes. Most could not be accessed for inspection.

Several drums were noted to significant quantities of unknown substances remaining. pH of the puddles on the floor range from 11 to 14 S.U. There was a petroleum product on the surface which absorbed into a hydrophobic pad.

Masters Brodsky and Silver acknowledged that the drums were the property of a former business ^{ADCO STEEL DRUM CO. INC.} not theirs and had been moved to this building at their request by a former tenant, Empire Container.

RESPONSE UNITS

Agency	Representative	# Persons	Called	Arrived	Departed
C City FM.	Chief Leahy	_____	_____	_____	_____
C City PD.	Det Cahill	_____	_____	_____	_____
BEP	FURMAN / SCHRAEDER	_____	_____	_____	_____
C City FD.	T.O. Carbone	_____	_____	_____	_____
_____	_____	_____	_____	_____	_____

Prepared by: ICS Title SES Date 12/30/93

/icdea

C:
 State HazMat Unit
 Local Fire Department
 Local Emergency Management Coordinator
 Mayor and Governing Body-Board of Health
 County File

Mr. Brulsky stated that he believed that all his drums were empty and could not explain the presence of drums with contents.

All empty drums will be sent to Patrick Kelly of Howell St. to be washed & shredded. R.P. is hiring a consultant to identify contents of the other drums and a clean-up contractor for their disposal. Atcham is the consultant hired.

**DEPARTMENT OF HEALTH
AND HUMAN SERVICES**



CAMDEN COUNTY

Jeffrey L. Nash
Freeholder

Jefferson House
Lakeland Road, 3rd floor
P. O. Box 9
Blackwood New Jersey 08012-0009
(609)757-8600

January 24, 1994

North Front Associates
Ed Brodsky / Fred Silver
308-320 N. Front Street
Camden New Jersey 08102

HWM17

PROGRAM

RE: 93-1223-1311S

Dear Sirs,

On 1/5/94 an inspection was made of 308-320 N. Front Street, Camden, New Jersey by a representative of this Department.

As discussed in our meeting of 1/5/94, a clean-up plan will consist of the following:

AltChem Environmental Services will over see the clean-up; a licensed clean-up contractor probably Casie Pro-Tank, will perform. The actual clean-up; drum handling of empties will be performed by your company.

1. All empty drums will be taken to the Patrick Kelly, Co. for disposal.
2. Drums with any contents (not DOT/RECRA empty) will be classified. The contents disposed with waste manifest submitted to this office.
3. Dry material on the floor will be tested and disposed with waste manifest submitted.
4. Floor will be washed with waste water, disposed, and manifest submitted to this office.

A reinspection will be made in 30 days to determine whether the conditions have been corrected. If you have any questions, please feel free to contact this office at (609)757-8600.

Very truly yours,

A handwritten signature in black ink, appearing to read "Kenneth K. Smith", is written over the typed name.

Kenneth K. Smith
Sr. Envir. Health Specialist

KKS/vc

C: BOH MGB, Camden

CAMDEN COUNTY DIVISION OF HEALTH

URGENT ☐

Ad 3/13/14

INITIAL ☐REINSPECTION ☒ # 2

DATE

HOUR

BY

REF. 93/223/13.1.1

PROGRAM 820

UNITS

SUPERVISOR Lenton

REQUEST MADE BY:

BOH ☐ FREEHOLDER ☐MAYOR ☐ OTHER ☐

NAME

PHONE

COMPLAINANT

Address Phone

Municipality Zip

Location of Problem

Municipality

Alleged Responsible Party Phone

NATURE OF COMPLAINT

01 ☐ trash/debris02 ☐ sewage03 ☐ vacant/open04 ☐ weeds05 ☐ vermin/rodent06 ☐ no water07 ☐ various housing08 ☐ fowl/animal feces09 ☐ heat10 ☐ other

SERVICE REQUESTED

COMMENTS

ASSIGNED TO BY DATE HOUR

INSPECTORS REPORT DATE 2/17/14 START 14:30 END REPORT SUBMITTED 2/21/14

Location of Problem 308-320 N. Front Street

Municipality Camden City Code 417 Block Lot

Person Responsible Mark Wood Associates - Ed. Brodsky Phone

Address Same Municipality Zip 08102

VIOLATIONS

☐ yes ☐ no N/A

CODE (x) one

PHNC ☐ PHNA ☐ NJSHC ☐ OTHER ☐ N/A

SECTION

Section N/A

Reinspection N/A Letter to be sent memo Signature/title J.S. / S.S.

FINDINGS:

Clean-up status to date is as follows:

All closed dead empty drums have been removed from the site except three drums with contents

Two poly 55 gallon drums remain in the building. They are from a water treatment products supply company and are labeled here as being shipped to this address to AABCO Drums.

One STEEL drum REMAINS WITH CONTENTS UNKNOWN.

FILE COMPLETION MEMO

DATE: February 22, 1995

CASE #: 93-1223-1311S

HWM17

NAME: North Front Associates Attn: Ed Brodsky

PROGRAM

ADDRESS: 308-320 North Front Street, Camden

LOCATION OF PROBLEM: Same As Above

MUNICIPALITY: Camden

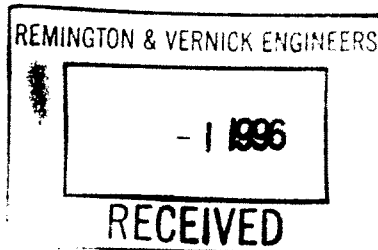
DATE OF LAST INSPECTION: 1/20/95 By: Kenneth K. Smith, Sr. E.H.S. (HS.)

DISPOSITION: All drums have been removed from the premises. The three drums with contents have been disposed. A proper manifest is on file. Neither North Front Associates nor AABCO Drum Company operate drum business at this location and the building in question is empty and not in use. No further action required.

The conditions cited earlier have been mitigated to acceptable limits when compared to the current State of New Jersey, NJDEP&E technical regulations. Should the technical regulations change, the site may require additional remediation. The site may also be placed on the NJDEP&E Comprehensive Site List.

KKS/vc

C: BOH-MGB Camden



EH-116 C

CLEAN HARBORS OF BALTIMORE, INC.

1910 Russell Street
Baltimore, MD 21230
(410) 685-3910

No. 17522

NON-HAZARDOUS WASTE MANIFEST

CHI Profile # W14592Date 3/8/94

Generator: North Front Assoc
308 N. Front St.
Camden, NJ 08101

Phone No.: (609) 541-8027EPA ID No.: NAContact: Ed Brodsky

I certify that the materials described below are properly described, classified, packaged, marked & labeled, and are in proper condition to be transported in commerce under the applicable regulations of the State, the Environmental Protection Agency and the Department of Transportation. I certify that the waste described below is non-hazardous. I certify that the specified waste was delivered to the carrier named below for legal treatment, storage, or disposal at the site indicated.

Date MARCH 8, 1994 Signature [Signature]

Description of waste	Circle Form Solid Liquid Gas Sludge	Quantity	Circle Units Gallons Cu. Yds. Pounds Tons	Container	
				No.	Type
Waste Water / Boiler Treatment	<input checked="" type="radio"/> Liquid	165	<input checked="" type="radio"/> Gallons	1	DM
				2	DF

Transporter: CLEAN HARBORS OF KINGSTON, INC.Phone No.: (617) 585-5111100 JOSEPH ST.EPA ID No.: MA0039322250KINGSTON, MA 02364Contact: KEN McKIMVehicle License Tag Number(s) 100 E 30 E MD.Unit Number(s) 566

I certify that the specified waste was transferred in a registered (licensed) vehicle to the disposal treatment, storage, or disposal facility named below and was accepted.

Pick-up Driver's Signature: [Signature]Date 3/8/94

Delivering Driver's Signature _____

Date _____

TSD Facility: CLEAN HARBORS OF BALTIMORE, INC.Phone No.: (410) 685-39101910 RUSSELL ST.EPA ID No.: MDD980555189BALTIMORE, MD 21230Contact: J. MAHONEY

Handling Method: _____

I certify that the transporter above delivered the specified material to this TSD facility and was accepted and properly handled in the above manner. We are authorized and qualified by the State of _____ to handle this material.

Date _____ Signature: _____

ORIGINAL - Destination Retain

COPY 2 - Return to Generator

DOCUMENTATION

NEW JERSEY DEPARTMENT OF ENVIRONMENTAL PROTECTION

NEW JERSEY DEPARTMENT OF ENVIRONMENT & PROTECTION
DIVISION OF HAZARD MANAGEMENT

INCIDENT REPORT

D.H.M. ASSIGNED CASE NUMBER	182-112-106-10515	HOT LINE <input type="checkbox"/>	INDEXED <input type="checkbox"/>
DATE	1/21-106-18121	TIME (Military)	151101
		D.H.M. ID NO.	112101

INCIDENT REPORTED BY:

NAME	Jacobs Tybolt	PHONE	
AFFILIATION	Southern Air	CODE	
STREET			
CITY		STATE	ZIP CODE

INCIDENT LOCATION:

NAME	13108 FROST ST	PHONE	
STREET		UTM VERT	UTM HOR
CITY		COUNTY	STATE
		614	N.J.
			ZIP CODE

SOURCE OF SPILLED AND/OR DISCHARGED SUBSTANCE: Confirmed ☐ Alleged ☐ More Than 1 Source ☐

COMPANY NAME	Same as Above	PHONE	
CONTACT		TITLE	
STREET		DEP COMPANY NO.	
CITY		COUNTY	STATE
			ZIP CODE

SUSPECTED SPILLED AND/OR DISCHARGED SUBSTANCE: ☐ Confirmed ☐ Alleged ☐ More Than 2 Substances ☐

1. ETHYL ACRYLATE				SUBSTANCE N
AMOUNT SPILLED	13	UNITS	51013	S/L/G/M
2.				SUBSTANCE N
AMOUNT SPILLED		UNITS		S/L/G/M

DATE OF INCIDENT	1/21 106 18121	TIME (Military)		TEMP.	WEATHER	WIND (Dir. & Vel.)
SPILL ORIGIN	From a 55 gal Drum					CODE
CAUSE	Drum fell over					CODE
WATER BODY AFFECTED	None					CODE
ASSOCIATED FIRE AND/OR HAZARDS						

INCIDENT REFERRED TO:

AGENCY		PHONE	
CONTACT		AGENCY CODE	

MEMONEW JERSEY STATE DEPARTMENT OF ENVIRONMENTAL PROTECTIONTO Julius G. TivaldFROM Charles A. MellonDATE Dec. 8, 1982

SUBJECT Pertnoy Drums Inc.
308 N. Front St.
Camden, N.J.
Owner - Mr. Larry Pertnoy
Phone - 365-5539

Visit Date: December 6, 1982 3:00 p.m.

Report Date: December 7, 1982

Several odor complaints were called into the SFO. The complaints were of a strong solvent or paint odor. Upon arriving at the scene at Front and Penn Streets, I was informed that a driver loading empty drums on a trailer for transporting to Newark, N.J. spilled a drum containing a few gallons of methylacrylate onto the ground. The spill was contained to a 5 ft. area on the ground inside the yard. Engine 6 of the Camden Fire Co. was on hand, along with Officer Edward Howdy of the Police Department. Inspector Branch, the Camden City Fire Marshall, was also at the site. Mr. Pertnoy was instructed by way of the office of Hazardous Waste to cover the spill with dirt and then collect the dirt in a 55 gallon drum to be manifested. Mr. Pertnoy is to contact Lucy Hartig at 292-7883 for manifest forms. I stayed at the site until the cleanup was completed.

Conclusions: File under Camden County General File.

Charles A. Mellon
Charles A. Mellon
Sr. Env. Specialist

CAM:hz

NEW JERSEY DEPARTMENT OF ENVIRONMENTAL PROTECTION
DIVISION OF ENVIRONMENTAL QUALITY
BUREAU OF AIR POLLUTION CONTROL

FIELD INVESTIGATION ASSIGNMENT REPORT

TYPE OF INVESTIGATION REQUIRED	INSPECTOR ASSIGNED (Code No.)	DATE ASSIGNED	REQUIRED COMPLETION DATE	ACTUAL COMPLETION DATE	COUNTY	NO.	SUBCHAPTER	UNITS/	INSPECTOR'S INITIALS
1. <input checked="" type="checkbox"/> COMPLAINT									
2. <input type="checkbox"/> ORDER/NOP COMPLIANCE									
3. <input type="checkbox"/> APEDS									
4. <input type="checkbox"/> OTHER									

1. COMPLAINT

Date Recd. 12/6/82
Time 1:30 PM

Tel. No. 914-3410

Name

Address 530 Convent St
Philadelphia, PA 19106

Name and Address of Alleged Violator

Nature of Violation

Sewerage

Recorded by

Charles A. Miller

Investigation Results

Date 12/6/82
Time 3:00 PM

Observation

Spilled 110 lbs. of material in yard
across from 530 Convent St.☒ Verified☐ Not Verified

Recommendations

See Report 11/16/82 re: complaint.

2. ORDER/NOP COMPLIANCE

Company

Location

NJAC 7:27

Order, NOP Dated

Compliance ☐ yes ☐ no(continued on attached ☐ yes ☐ no)

3. APEDS

Company

Location

I.D. No.

Inspect Stack No.

(or Stack Nos.

thru

(continued on attached ☐ yes ☐ no)

Cycle

4. OTHER

Company

Location

I.D. No.

N.J. Stack No.

☐ N/A

Type of Inspection/Activity

Inspection Results

or Activity

(continued on attached ☐ yes ☐ no)

Supervisor's Review

Initials

Date

12-8-82

HAZARDOUS WASTE INVESTIGATION

HW/EF 04-88

Inspector: William Lowry Date: 1/4/83 Time: 1300
Location: Pernoty Drums Inc. Telephone: 609-365-5539
St: 308 North Front St. Property owner: Martin Aaron and Morris Silverman
Town: Camden 1542 Broadway
County: Camden Camden, NJ
Lot: 38 Block: 148
Origin of Complaint: Diana Bordonaro, Office of Assist. Comm. Tyler and
Assit. Dir. Rogalski, DWM
Complaint: Investigate disposal of spill methylacrylate
Local Health Dept. Representative Contacted: Howard Emerson
Date 1/4/83 Time: 1200 Affiliation: Co. Health Dept.

Findings:

Background

On 12/6/82, the Bureau of Air Pollution Control Cherry Hill Field Office received several odor complaints in the vicinity of this facility. Inspector Charles Mellon was dispatched to this location to investigate. Upon arrival to the area Mr. Mellon determined that the odors were coming from the Pernoty Drum Co. He met Mr. Larry Pernoty who informed him that a few gallons of methylacrylate had spilled from a drum while being loaded onto a truck. Mr. Mellon contacted his office to report his findings which resulted in the DWM Southern Field Office being notified (see attached 82-12-06-05S) that the spill had occurred. At that time it was determined that no response was required due to the small amount of material, however, Mr. Pernoty was instructed to clean up the spill and then contact Lucy Hartig, DWM, to obtain a manifest form for disposal.

Prior to conducting a follow up inspection the writer contacted Ms. Hartig who stated she had a record of Mr. Pernoty calling her. At that time, Ms. Hartig informed Mr. Pernoty that a manifest would not be necessary due to the small amount of material involved. Ms. Hartig stated she instructed Mr. Pernoty to contact a disposal company to get rid of this waste.

Pursuant to this incident the Red Lion Office received two separate requests for follow up inspections at 308 N. Front St. Copies of Ms. Bordonaro's and Assit. Dir. Rogalski's requests for inspection are attached. Also attached is the initial report prepared by Inspector Mellon.

Follow up site visit

On 1/4/83 at approx. 1300 hrs., the writer arrived at Pernoty Drums Inc. There I met with Mr. Larry Pernoty, owner of this facility. I informed Mr. Pernoty that the purpose of my visit was to follow up on the disposal of spilled methylacrylate which occurred at this location 12/6/82.

Mr. Pernoty stated the spilled material had been covered up with soil and placed into a drum. Mr. Pernoty showed me a 55 gallon steel drum 1/3 full, containing the soil which was stationed in the yard area. The drum had been damaged (top portion bent in) when a truck had accidentally backed into the drum. No lid was on the drum. I

instructed Mr. Pernoty to place the damaged drum with the soil into a recovery drum that he had on site for secure storage. I also suggested the drum be labeled for identification purposes.

After inspecting the drum, I requested a tour of the facility. The yard area is approx. ½ acre in size containing numerous steel and plastic drums. Also used for storage of drums and vehicles is a "U" shaped warehouse. Inside the warehouse, fiber drums along with additional steel and plastic drums were present. Total estimation for drums inside and out in the yard is approx 5,000. The writer randomly checked drums inside and outside and found them to be empty.

After touring the facility, the writer discussed the disposal of the spill clean up material with Mr. Pernoty. I informed him that a waste classification maybe necessary to determine a proper disposal facility.

Mr. Pernoty also stated that the drum business at this location will be closing within one month. At present, he is making arrangements to have all drums removed. During the inspection a red stake body truck, NJ XB3-2XJ, was being loaded with empty drums. Valley Steel Drum, Maple Shade, NJ, 667-7704, was displayed on the truck. After our discussion this inspector left the site.

Follow up phone calls

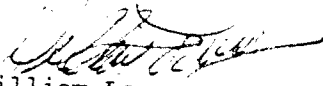
1. On 1/10/83, I contacted David Schrier, DWM, Bur. of Classification and Manifest (292-6528). I explained the situation to him and Mr. Schrier stated that Mr. Pernoty should send him a letter stating how the waste was generated and based on the letter, Mr. Schrier could probably classify the waste as ID27.

NOTE: NJAC 7:26-8.16 lists methylmethacrylate as a hazardous constituent. Reports and memos (attached) reviewed by me have listed ethylacrylate and methylacrylate as the spilled substance in question. The original container from which material spilled from is not available for positive identification. Ethyl acrylate is listed as an ignitable toxic waste under NJAC 7:26-8.15(f). Methylacrylate is not listed in 7:26 Subchapter 8.

2. On 1/13/83, after several prior attempts I was able to contact Larry Pernoty (365-5539) by phone and informed him to write a letter to Mr. Schrier explaining how the waste material was generated. I gave Mr. Pernoty the mailing address and phone number for Mr. Schrier and he stated he would send a letter this week.

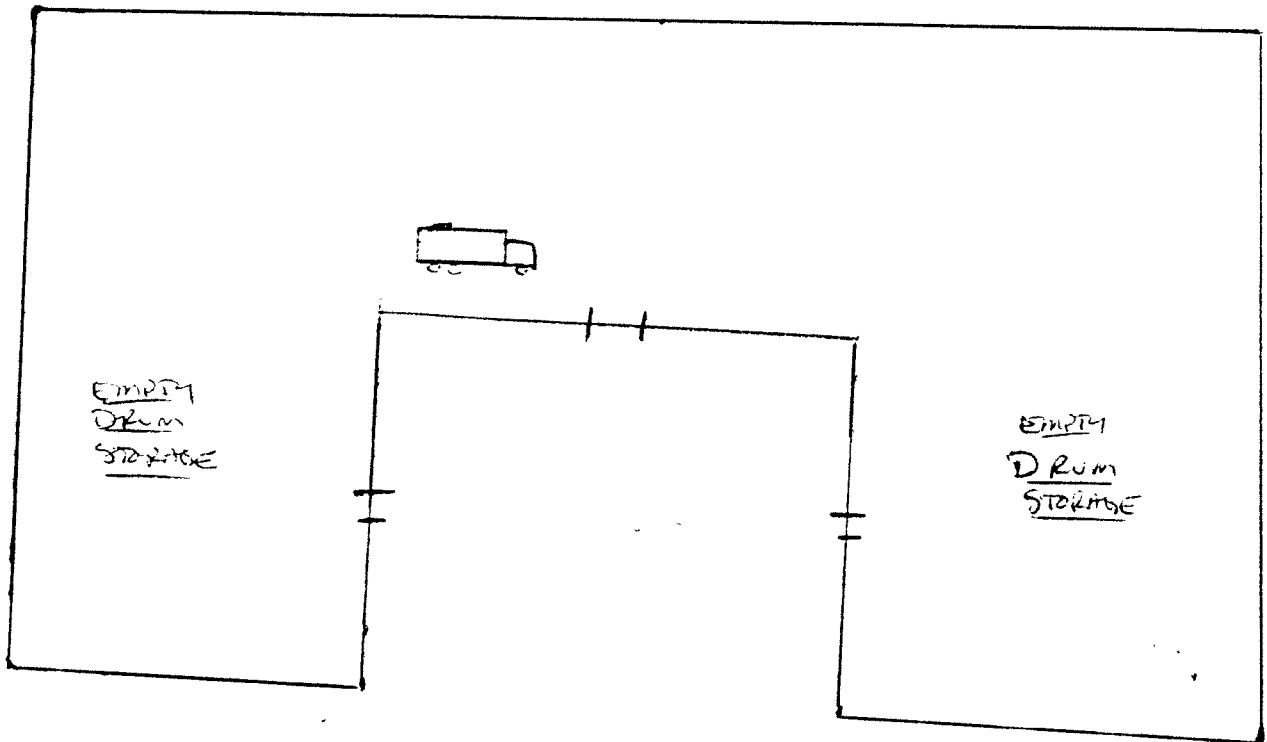
Photos/samples

Two photos of the drum in question were taken. No samples were obtained.


William Lowry
Env. Spec.

cc: Diana Bordonaro
Joseph Rogalski
Charles Krauss

PERNOTY DRUMS II
HWEF 04-88
W. LOWRY
1-4-83

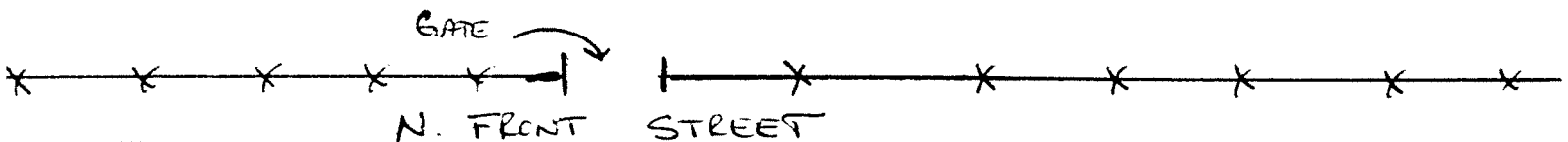


EMPTY
DRUM
STORAGE

DRUM w/ SPILL
CLEAN-UP MATERIAL
⊗ 1/3 FULL

NJ XB3-2XJ

EMPTY
DRUM
STORAGE



TO B.F. BRIDGE

ASSIGNMENT

HW/EF # 04-88

BL # 85-5

Investigator: B. Lowry Date: 1/3/82

Purpose: (1) Inspect site for general Haz. Waste violations.
(2) Follow-up on cleanup of spill reported by C. Malin, BAPC.
(3) Obtain copy of BAPC report & submit report package by 1/7/83

Pictures: ☒ Yes ☐ No Samples: ☐ Yes ☒ No

Location:

Name: Pertney Dumps

Street: N. Front St.

Town: Camden

Company: Camden

Phone No.: _____

Individuals to Contact:

Name: C. Malin - BAPC 795-7290

Street: L. Pertney - 365-5539

Town: _____ Phone No.: _____ Affiliation: _____

Report Due By: 1/7/83

cover the spill with dirt, contain it and manifest the material.

I am requesting that a follow-up investigation of the facility be conducted to ensure that the material was manifested and that the facility is operating in compliance with Department regulations. The Department has received letters expressing concern over the safety of continued operations at the facility. Please provide me with an adequate assessment of the facility's operations so that I can respond to the letters received.

Thank you.

D.B.

js

Handwritten notes:
 per B. Lowry, BAPC -
 follow-up on spill reported by C. Malin, BAPC.
 submit report package by 1/7/83.



Charlie Kravitz
*Also have someone follow through - before end of month 1/31/83
I submit short memo to me for Byfield.
through the County.*

STATE OF NEW JERSEY
DEPARTMENT OF ENVIRONMENTAL PROTECTION
GEORGE J. TYLER, ASSISTANT COMMISSIONER
CN 402

TRENTON, N.J. 08625
609-292-8068

December 29, 1982

Ms. Corinne N. Webb
Associate Provost
Rutgers-The State University
Office of the Provost
Camden, New Jersey 08102

Dear Ms. Webb:

Commissioner Hughey has asked me to respond to your letter of December 10, 1982 regarding the chemical spill that occurred at Pertnoy Drums, Inc., 308 North Front Street, on December 6, 1982.

The Bureau of Air Pollution Control, after learning of the spill, immediately dispatched an inspector to the facility. It was learned that three gallons of methylacrylate was spilled on the ground inside the yard. Mr. Larry Pertnoy, owner of the facility, was instructed to cover the spill with dirt, collect the dirt in a 55 gallon drum and manifest the material.

I have requested that the Bureau of Field Operations conduct a follow-up inspection of the facility to ensure that the material was manifested as hazardous waste and that the facility is operating in compliance with Department regulations. Be assured that you will be notified of the Bureau's findings.

I trust that we have been of assistance to you. In the interim, should you have any questions, please do not hesitate to contact me.

Sincerely,

George J. Tyler
George J. Tyler
Assistant Commissioner

GJT/DB/dy

c: Director Stanton
Asst. Director Rogalski

MEMO

NEW JERSEY STATE DEPARTMENT OF ENVIRONMENTAL PROTECTION


TO Joseph Rogalski thru Ronald CorcoryFROM Dave Potts thru Charles KraussDATE 1/27/83SUBJECT Pertnoy Drums, Inc., Camden - status of spill clean up.

As you requested, the BFO, Red Lion Office, has followed through on the disposal of a 3 gal. spill of "methylacrylate" found at the above location by a BAPC inspector on 12/6/82 (who was responding to an odor complaint). A site inspection by one of our BFO inspectors on 1/4/83 revealed that the spill material and resultant contaminated soil have been placed into a 55 gal. drum. Mr. Larry Pertnoy was directed to place the 55 gal. drum into an overpack drum and kept in a secure area until a waste classification is provided by Dave Schrier.

Dave Schrier had originally requested a letter from Mr. Pertnoy regarding how the waste was generated and based on this information, a classification would be made. Mr. Pertnoy was directed by the BFO inspector to comply with the Dave Schrier request on 1/13/83. On 1/21/83, I discussed the situation with Dave Schrier who had not yet received the requested letter. During our conversation, Dave stated that as of 1/27/83 a new classification scheme would be in place as law which would classify the material as ID #27. He also stated that a verbal classification could be given based on our discussion and analyses would be required from Mr. Pertnoy only if he needed a written classification.

On 1/24/83, I contacted Mr. Pertnoy who stated the drum containing the spilled material and contaminated soil had been placed into an overpack drum. I explained to him not to remove the drum for disposal until I contact him on 1/27 with a final classification from D. Schrier. Mr. Pertnoy confirmed that the spilled material was "methylacrylate". He also stated that he didn't think he would need a written classification letter, that a verbal classification to him would be adequate.

On 1/27/83, I reviewed all available information regarding the spilled material with D. Schrier and B. Lowry. Based on this information, D. Schrier stated the material (3 gal. of methylacrylate absorbed into soil and volotalized) would likely be classified as ID #27 - not a hazardous waste. He further stated if a classification letter is required, Mr. Pertnoy must perform EP Toxicity tests and provide additional information regarding how the material was generated and forward this information to the Bur. of Classification and Manifest. Mr. Pertnoy was informed of these decisions on 1/27/83.



Dave Potts
Sr. Env. Spec.



Charles E. Krauss
Acting Region Chief

cc: Diana Bordanaro , Mgt. Asst.
Room 805, L & I Bldg.
Dave Schrier
HW/EF 04-88

INCIDENT REPORT

D.W.M. ASSIGNED CASE NUMBER	83-07-26-035	HOT LINE	<input checked="" type="checkbox"/>	INDEXED	<input type="checkbox"/>
DATE	07-26-83	TIME (Military)	1900	D.W.M. ID NO.	
INCIDENT REPORTED BY: 1758					

NAME	Dispatcher Moraw → called Trenton Dispatch 1821 hrs.			PHONE	757-7500 (-7530)
AFFILIATION	Camden County Fire Dept.			CODE	
STREET					
CITY	Camden				
STATE	NJ				ZIP CODE
INCIDENT LOCATION:					

NAME	AABCO STEEL DRUM CO. → (POSSIBLY MARTIN AARON)			PHONE	338-0511 (215) 333-7179
STREET	2nd and PENN ST. (2ND & FRONT)			UTM VERT	UTM HORIZ
CITY	CAMDEN			STATE	ZIP CODE
SOURCE OF SPILLED AND OR DISCHARGED SUBSTANCE: Confirmed <input type="checkbox"/> Alleged <input type="checkbox"/> More Than 1 Source <input type="checkbox"/>					

COMPANY NAME	(see above)			PHONE	
CONTACT				TITLE	
STREET				DEP COMPANY NO.	
CITY				COUNTY	STATE
					ZIP CODE
SUSPECTED SPILLED AND/OR DISCHARGED SUBSTANCE: Confirmed <input type="checkbox"/> Alleged <input type="checkbox"/> More Than 2 Substances <input type="checkbox"/>					

1. <i>pubman chemical</i>	AMOUNT SPILLED	UNIK	UNITS	A/P/E	SUBSTANCE NO.	S/L/G/M
2.	AMOUNT SPILLED		UNITS	A/P/E	SUBSTANCE NO.	S/L/G/M

DATE OF INCIDENT	07-26-83	TIME (Military)	1800	TEMP.	WEATHER	WIND (Dir. & Vel.)
SPILL ORIGIN	AABCO DRUM - Strong Odors!					
CAUSE	Dumping residues from drum cleaning operations on ground					
WATER BODY AFFECTED	N/A					
ASSOCIATED FIRE AND OR HAZARD						
INCIDENT REFERRED TO:						

PHONE	
AGENCY CODE	
Assigned B. L. [Signature]	

INCIDENT LOCATION:

NAME

AABCO STEEL DRUM CO. (POSSIBLY MARTIN AARON)

NJ

STREET

2nd and PENN ST. (2ND & FRONT)

CITY

CAMDEN

PHONE 338-0511 (215) 333-2151

UTM VERT

UTM HORIZ

COUNTY CAMDEN

STATE

ZIP CODE

SOURCE OF SPILLED AND/OR DISCHARGED SUBSTANCE

COMPANY NAME

Confirmed

Altered

More Than 1 Source ☐

CONTACT

(see above)

STREET

CITY

DEPT COMPANY NO.

COUNTY

STATE

ZIP CODE

SUSPECTED SPILLED AND/OR DISCHARGED SUBSTANCE

Confirmed

Altered

More Than 2 Substances ☐

SUBSTANCE NO.

S-L/G/M

SUBSTANCE NO.

S-L/G/M

1. pulman chemical

AMOUNT SPILLED

UNK

2.

AMOUNT SPILLED

DATE OF INCIDENT

07-26-83

TIME (Military)

1800

SPILL ORIGIN

CAUSE

AABCO DRUM

- Strong Odors!

WATER BODY AFFECTED

Dumping residues from drum cleaning operations on ground

ASSOCIATED FIRE AND/OR HAZARDS

N/A

INCIDENT REFERRED TO:

AGENCY

CONTACT

PRIMARY D.W.M. INVESTIGATION

NO FURTHER ACTION

Assigned B. Lunny

COMMENTS:

Original complaint: Strong odors reported by Camden F.D.

- Hunter Dispatch called Southern Aci (Julian Turner) @ 1833

who declined service. Hunter Dispatch then called Ross who called Fire Dept. & recommended dumping chemicals on ground.

1912 Res. Called Camden Fire Dept. & spoke w/ Capt. Smith.

He saw 1,000 empty drums, located near Apt. Complex. apt. dwellers were complaining. Tall...

HAZARDOUS WASTE INVESTIGATION

HW/ET 04-08-27

Inspector: William Lowry

Date: 7/28/83

and 83-07-26-03S

Time: 1030 hours

Business Name: AABCO Steel Drum Co.
(Location)

Telephone: 609-338-0511

Street: 308 N. Front Street

Town: Camden

County: Camden

Property Owner:
North Front St. Associates
308 N. Front Street
Camden

Lot: 38

Block: 148

Type Ownership:

Local Health Dept. Representative Contacted: Frank Clayton

Date: 7/28/83

Time: 1030

Affiliation: Camden County Health Department

Origin of Complaint: Dispatcher Moran, Camden County Fire Department

Complaint: Strong Odors, Possible Dumping

Findings:

Background:

This site was formerly operated by Larry Pertnoy under Pertnoy Drums, Inc. On 1/4/83, the writer responded to a complaint of a chemical spill on-site. The file # for this case is 04-08-27. This site was formerly owned by Martin Aaron.

On-Site Investigation:

On 7/28/83, the writer arrived at AABCO Steel Drum Co. There I met Frank Clayton from the Camden County Health Department (757-8600), who was investigating a similar complaint at the request of the Board of Freeholders.

I then spoke with a Mr. Mike Silver, who informed me that he is co-owner of the facility. Mr. Silver stated that he had purchased the property and buildings from Martin Aaron and had opened this drum reconditioning business in April 1983. I informed Mr. Silver that the purpose of my visit today was to investigate possible causes of strong odors that were reported to be coming from this site. Mr. Silver stated that only mild odors are generated from the drum washing operation as a result of steam generated at the hot water wash station. He also stated that the normal work hours of operation are from 0700-1600 hours. He stated that it is very possible that there wasn't even anyone on-site at the business at the time the strong odors were detected. (They were detected at 1800 hours on 7/26/83 according to the attached incident report.) Mr. Silver also remembered that a neighbor had been recently burning trash in a drum and suggested that this might have been the cause of the odors. It should be noted that both the writer and Frank Clayton agreed that no unusual odors were detected on-site or off-site during this investigation.

Process:

I then requested a tour of the facility and requested Mr. Silver to explain his operation. Drums are picked up at various locations and brought to the yard area. There they are separated into three categories.

- (1) Drums that will be washed and reconditioned on-site.
- (2) Drums that will be sent to Bayonne Barrel and Drum Company to be "burned-out".
- (3) Drums that will be sold as scrap due to poor condition.

Those drums that are washed on-site receive a hot water rinsing and are then repaired. (Remove dents, install new bung caps, etc.). Those drums that contained oil or other materials that water will not dilute or remove first receive a caustic rinse. A vat approximately 15' long and 4' high contains a caustic solution which removes the oil film and other residues. Mr. Silver said it is a very mild solution; 1-2% caustic. The material added is sodium hydroxide anhydrous beads, manufactured by Diamond Shamrock, Irvington, Texas. The drums are then rinsed with hot water and receive repairs if necessary. Mr. Silver also stated he plans to start painting drums in the near future. At the present time, the spray booths are not operational.

Waste System:

- (1) Wash Water - All wash water flows to an interceptor tank prior to discharge into the sewer. Here solids settle to the bottom and oil residues float on top.
- (2) Waste Oils - Oil residues from petroleum drums (usually motor oils or compressor oils) are placed into 55 gallon drums. This waste oil is periodically picked up by: Total Recovery - (N.J. Registered Waste Hauler) Box 254, Paoli, Pennsylvania - Phone: 215-644-6267.


I received the following receipts indicating Total Recovery has made three pick ups since April.

<u>Date</u>	<u>Amount</u>	<u>Cash Paid</u>
5/5/83	275	\$55.00
5/25/83	375	40.00
6/29/83	250	32.00

Mr. Silver explained that to date the interceptor has not been cleaned. He plans to remove the oil layer on top in the near future and will probably clean out the sludges later on this year. The same goes for the caustic rinse vat.

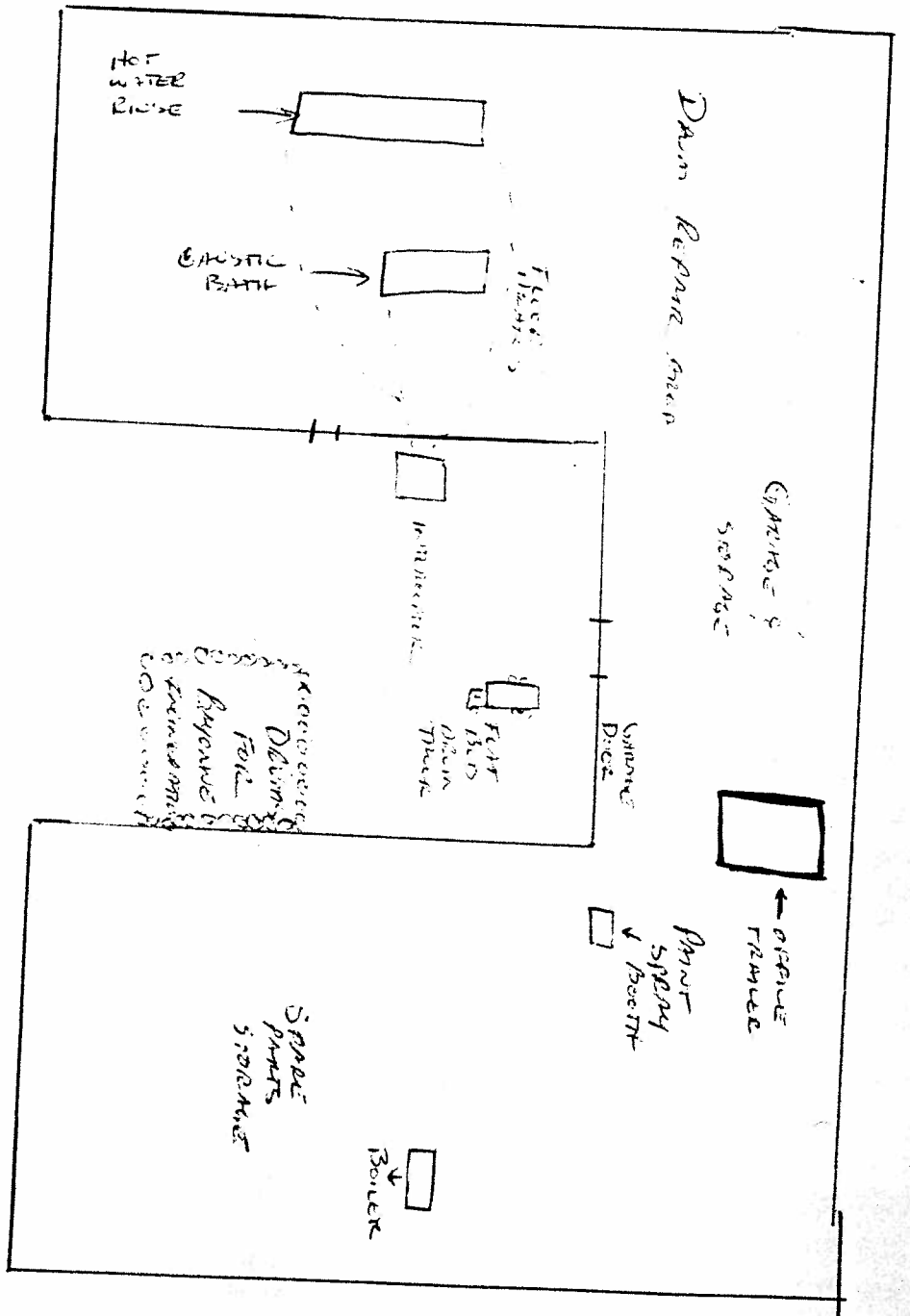
I advised Mr. Silver that he would have to have the sludges tested to make a hazardous, non-hazardous classification of the sludges prior to disposing of this material off-site. I also advised him if the material is hazardous that he would have to register as a generator of hazardous waste with the USEPA and NJDEP. At present this facility meets waste oil generator exemption since less than 1000 gallons are generated per month.

Two (2) photos of the yard area were taken. No samples were taken.


William Lowry
Environmental Specialist

WL:lk
cc:file

Row Houses & Apartments




DECK
FIRE ON SITE
RECONSTRUCTION

RECONSTRUCTION
DECK
FIRE
RECONSTRUCTION

DECK
FIRE
RECONSTRUCTION

ABLE Deck Co
83-07-26-035
CULCATHAM LANE
7-28-83



AL FRONT ST

PARKING LOT

TO BRIDGE
(1300 FEET)

10/83

NEW JERSEY DEPARTMENT OF ENVIRONMENTAL PROTECTION
TRENTON DISPATCH

84-10-15-013

INCIDENT REPORT

4-8.27

<input type="checkbox"/> RADIO		<input checked="" type="checkbox"/> ACTION LINE		FILE NO. 84-2078 DWM (5)	
<input checked="" type="checkbox"/> CITIZEN <input type="checkbox"/> POLICE <input type="checkbox"/> FIRE <input type="checkbox"/> OTHER AGENCY					
REPORTED BY: Joseph Lynch				PHONE NO. 665-0593	
AFFILIATION AND/OR ADDRESS: 2606 P.H. + Rd.					
MUNICIPALITY: Camden			COUNTY: Camden		
DATE OF INCIDENT			TIME OF INCIDENT		
NATURE OF INCIDENT <input checked="" type="checkbox"/> COMPLAINT <input type="checkbox"/> SMOKE <input type="checkbox"/> ODORS <input type="checkbox"/> PARTICULATE <input type="checkbox"/> SEWAGE <input type="checkbox"/> NOISE <input type="checkbox"/> OTHER <input type="checkbox"/> EMERGENCY <input checked="" type="checkbox"/> Spill <input type="checkbox"/> Chem. Fire <input type="checkbox"/> Explosion <input type="checkbox"/> Derailment <input type="checkbox"/> Radiation <input type="checkbox"/> Other					
EXPLANATION: SEVERAL Drums Leaking many different Types of Chemicals into sewer system					
LOCATION OF INCIDENT: old factory Recondition's Drums Front St. Municipality: Betaken Linden + Penn St. County: Camden					
TYPE OF MATERIAL INVOLVED					
SOURCE					
QUANTITY OF MATERIAL <input type="checkbox"/> CONFIRMED <input checked="" type="checkbox"/> SUSPECTED					
CONTAMINATION VIA: <input type="checkbox"/> AIR <input type="checkbox"/> LAND <input checked="" type="checkbox"/> WATER: Receiving Water Sewer system					
TRIBUTARY TO:					
ANYONE HOSPITALIZED? <input type="checkbox"/> YES <input checked="" type="checkbox"/> NO			ALSO REPORTED TO:		
AREA BEING EVACUATED? <input type="checkbox"/> YES <input checked="" type="checkbox"/> NO <input type="checkbox"/> POLICE <input type="checkbox"/> FIRE <input type="checkbox"/> OTHER					
REPORT TAKEN BY: Simicsak 10/13/84 0957 Dispatcher Date Time					
ADDITIONAL INFORMATION 1209: ECO 1241 10-8 10-76 CAMDEN 11545: PARTY ID'D CONTRACTOR OBTAINED NOTIFY DELANBY 11612: 10-8 SITE SECURE					
PERSON(S) CONTACTED TO REPORT INCIDENT:					
NAME: DAVE Bute			NAME:		
AGENCY: DWM (5)			AGENCY:		
TELEPHONE NO. CALL SIGN: 894-4783			TELEPHONE NO. CALL SIGN:		
PAGER NO.			PAGER NO.		
TIME NOTIFIED: 100.8 hrs.			TIME NOTIFIED:		

INCIDENT REPORT

D.W.M. ASSIGNED CASE NUMBER <u>84-10-13-015</u>		HOT LINE <input checked="" type="checkbox"/>	INDEXED <input type="checkbox"/>
DATE <u>10-13-84</u>	TIME (Military) <u>1010</u>	D.W.M. ID NO. <u>1241</u>	

INCIDENT REPORTED BY:

NAME <u>Joseph Lynch</u>		PHONE <u>665-0593</u>	
AFFILIATION <u>Property owner of the property around the Drummond</u>		CODE	
STREET <u>2604 Pettit Rd</u>			
CITY <u>Camden City Pennsylvania</u>		STATE <u>N.J.</u>	ZIP CODE

INCIDENT LOCATION:

NAME		PHONE	
STREET <u>Front St between Linden and Penn St.</u>		UTM VERT	UTM HORIZ
CITY <u>Camden</u>	COUNTY	STATE	ZIP CODE

SOURCE OF SPILLED AND/OR DISCHARGED SUBSTANCE: Confirmed ☐ Alleged ☐ More Than 1 Source ☐

COMPANY NAME <u>AABCO steel Drum company</u>		PHONE	
CONTACT	TITLE		
STREET <u>100 front st</u>		DEP COMPANY NO.	
CITY <u>Camden city</u>	COUNTY <u>Camden</u>	STATE <u>N.J.</u>	ZIP CODE

SUSPECTED SPILLED AND/OR DISCHARGED SUBSTANCE: Confirmed ☐ Alleged ☐ More Than 2 Substances ☐

1. <u>unk chemicals / oils with a light odor.</u>			SUBSTANCE NO.
AMOUNT SPILLED	UNITS	A/P/E	S/L/G/M
2.			SUBSTANCE NO.
AMOUNT SPILLED	UNITS	A/P/E	S/L/G/M

DATE OF INCIDENT <u>10-13-84</u>	TIME (Military) <u>0900</u>	TEMP.	WEATHER	WIND (Dir. & Vel.)
SPILL ORIGIN <u>Spillage from Drum 13 on going at this time.</u>				CODE
CAUSE				CODE
WATER BODY AFFECTED <u>storm sewer</u>				CODE
ASSOCIATED FIRE AND/OR HAZARDS				

INCIDENT REFERRED TO:

AGENCY	PHONE
CONTACT	AGENCY CODE

PRIMARY D.W.M. INVESTIGATOR <u>1241</u>	FOLLOWUP
NO FURTHER ACTION	DATE

INCIDENT LOCATION:

NAME		PHONE	
STREET Front St between Linden and Penn St.		UTM VERT	UTM HORIZ
CITY Camden	COUNTY	STATE	ZIP CODE

SOURCE OF SPILLED AND/OR DISCHARGED SUBSTANCE: Confirmed ☐ Alleged ☐ More Than 1 Source ☐

COMPANY NAME AABCO steel Drum company		PHONE	
CONTACT		TITLE	
STREET 100 Front St		DEP COMPANY NO.	
CITY Camden	COUNTY	STATE N.J.	ZIP CODE

SUSPECTED SPILLED AND/OR DISCHARGED SUBSTANCE: Confirmed ☐ Alleged ☐ More Than 2 Substances ☐

1. unknown chemicals / oils with a light odor.		SUBSTANCE NO.	
AMOUNT SPILLED	UNITS	A/P/E	S/L/G/M
2.		SUBSTANCE NO.	
AMOUNT SPILLED	UNITS	A/P/E	S/L/G/M

DATE OF INCIDENT 10-13-84	TIME (Military) 0900	TEMP.	WEATHER	WIND (Dir. & Vel.)
SPILL ORIGIN Spillage from Drum is on going at this time.				CODE
CAUSE				CODE
WATER BODY AFFECTED Storm sewer.				CODE
ASSOCIATED FIRE AND/OR HAZARDS				

INCIDENT REFERRED TO:

AGENCY	PHONE
CONTACT	AGENCY CODE

PRIMARY D.W.M. INVESTIGATOR 1241	FOLLOWUP
NO FURTHER ACTION	DATE

COMMENTS:

1028 Hours called Mr Lynch for more information. He stated that he had been to the site at 0930 Hours in response to a complaint, but did not see the liquid leaking from the Drums.

1042 Hours. called Camden city Fire Dispatcher (Call) She stated that she had received a report from a Mr Fulbrook of Drums leaking at a location on Front St. Name believe to be AABCO steel Drum. Try to call Mr Fulbrook no answer. call again.

4-8-87

DIVISION OF WASTE MANAGEMENT

INVESTIGATION

Case # 84-10-13-01S

Inspector: David E. Bute Date: 10/13/84 Time: 1305 Hours

Business Name: AABCO Steel Drum Telephone No.: 609-338-0511
(Responsible Party)

Business Location: Same as below

INCIDENT LOCATION

Street: 308 - 322 N. Front Street

Town: Camden

County: Camden

Lot: 38 Block: 148 Type Ownership: Drum reconditioner

Local Health Department Representative Contacted: Unable to contact

Date: _____ Time: _____ Affiliation: _____

Origin of Complaint: Joseph Lynch

Complaint: Unknown chemical/oil coming from drum yard.

Findings:

On October 13, 1984 at 1010 hours, I received a telephone call from Trenton Dispatch. During this call I was told that a Joseph Lynch, a property owner of a piece of property that is located on Front Street in Camden City, had reported an unknown liquid chemical/oil like material coming from AABCO Steel Drum.

At 1028 hours, I called Mr. Lynch, 609-665-0593, for more information on his complaint. Mr. Lynch told me that he had been at the above location that morning at about 0930 hours and had seen a liquid running from the drum yard, across the sidewalk and into the street. Mr. Lynch was told that this writer would look into the situation and contact him later.

At 1042 hours, I called the Camden City Fire Dispatcher and talked to Dispatcher 41. She stated that she had received a report from a Mr. Fulbrook of drums leaking at the location. I then tried to call Mr. Fulbrook at 966-5340 but there was no answer.

At 1100 hours, I tried to call Karl Delaney but the line was busy.

At 1102 hours, I contacted Karl Delaney and advised him of the problem and was requested by Mr. Delaney to contact the Camden City Police Department to verify the spill. He also requested that I contact Trenton Dispatch and request that they notify the DWR due to the fact that the oil had gotten into the storm drain system.

At 1114 hours, I called the Camden City Police Dept. and talked to Officer DiRenzo. He was requested to have a police car check out the complaint and return my call with verification of the reported incident.

1116 hours, I contacted Trenton Dispatch and requested that the DWR be contacted.

1140 hours, I received a call from Officer Di Renzo who stated that he had received a report that a large amount of liquid was leaving the property and running down the curb and into the storm sewer drain. He also stated that the liquid had an oily smell to it.

1143 hours, I called Karl Delaney and gave him an update. He told me that he would check with Charles Krauss, Region Chief, on the overtime and get back to me.

1152 hours, I received a telephone call from Mr. Delaney. He stated that this is a case that Criminal Justice was looking into and that I should respond. *possibly 11/11*

1156 hours, I received a phone call from Officer DiRenzo who wanted to know if I wanted the fire department to respond. He also stated that the liquid had a gasoline odor to it also. I told him to have the fire department respond but to not wash it down, just try to stop it from getting into the sewer. I also told him that I was responding and my ETA was about 45 minutes.

At 1205 hours, I left my home enroute to the spill location.

1305 hours, I arrived on site and met with Officer Schaeffer, Camden City Police Dept., and Battalion Fire Chief Rothchford from the Camden City Fire Dept. We then made an inspection of the area and noted the following:

1. The liquid that was running down/along side the curb was #2 fuel oil.
2. The storm sewer had been diked off and the oil was being collected in a pool (see picture 1).
3. Chief Rotchford told me that they had cut the chain on the gate to gain entrance to the property. They used forceable entry to gain access to the building that housed the oil control valves to shut them down. This action was taken to stop the discharge of fuel oil to the ground.

At this point, a complete inspection was performed of the yard area and it was noted that there were several pools of oil. I asked Officer Schaeffer and Chief Rotchford if they had been able to contact the owner. The answer was "No".

1310 hours, I called Karl Delaney and updated him. Mr. Delaney told me that I should keep trying to contact the owner and that he would not open the Spill Fund even if I could not contact the owner. I asked him what he wanted me to do with the spilled oil if the owner could not be located. His answer was to have the city do the clean up.

1315 hours, Channel 6 News arrived on site.

1318 hours, the fire department came up with the name and address of the owner, Ed Brodsky, 1205 Chambers Street, Cherry Hill, NJ, 609-662-4636. Mr. Brodsky could not be contacted by phone. I requested that the Police Department contact the Cherry Hill Police Department and have them send a police car to Mr. Brodsky's home and request him to respond to his company's location.

what was actually said was that since the oil was contained and had entered a storm drain which would flow to the Camden STP that there did not appear to be an emergency as had been described by Butte. Butte was directed to continue to attempt to contact the owner and if

1320 hours, I requested that the US Coast Guard be contacted and respond with a boat to check out the possibility of a discharge of oil into the Delaware River.

1346 hours, the USCG, Petty Officer Holes and Richard Kirshbaum, Camden Co. Emergency Management, arrived on site.

1351 hours, I received a report that Mr. Brodsky had been contacted and would arrive in about 10 minutes.

1400 hours, a sample of the oil was taken and given sample number DB025. A Sample Data Sheet and a Chain of Custody were completed.

1402 hours, Mr. Brodsky arrived on site and was instructed on his responsibilities and what action he had to take. Mr. Brodsky was provided with a Contractor List and he contacted Mid-Atlantic to handle the clean up. Russ ^{James} ~~Deane~~, Mid-Atlantic, stated that it would be an hour to an hour and one-half before they could respond.

1501 hours, I tried to contact Karl Delaney to update him but there was no answer.

1502 hours, I tried to contact Trenton Dispatch but the line was busy.

At 1525 hours, Trenton Dispatch's line was still busy.

At 1545 hours, I made contact with Trenton Dispatch and gave them an update. I requested that they try to contact Karl Delaney by beeper and to advise him that a contractor was on his way and that it was estimated that I would be securing from the site at around 1600 hours.

1705 hours, I arrived at my home and went 10-7 with Trenton Dispatch.

On October 15, 1984, I made a follow-up inspection of the spill area and found it to be satisfactory. At the same time, it was noted that 250 gallons of number 2 fuel oil had been recovered and placed in 17H drums. This oil will be disposed of as waste oil by Mr. Brodsky's waste oil dealer. The contaminated soil had been staged on plastic and Mid-Atlantic was working on making arrangements to have it disposed of at Delaware Container.

Mr. Brodsky was issued a Notice of Violation on this date and it was pointed out to him that he had 15 days to reply to the violation.

Conclusion

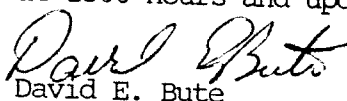
This spill was caused by a timer malfunctioning and not due to any individual's act. Mr. Brodsky was very cooperative and has done every thing that has been asked of him.

Recommendation

That after a copy of the manifest and receipt for the oil is received by this office, this case can be closed out without any penalties.

Comment

Joseph Lynch was called on October 16, 1984 at 1300 hours and updated.


David E. Bute

NOTICE OF VIOLATION

ID NO. 84-10-13-015

DATE 10/15/84

NAME OF FACILITY AABCO STEEL DRUM

LOCATION OF FACILITY 308-322 N. FRONT STREET CAMDEN N.J. 08102

NAME OF OPERATOR ED BRODSKY and MIKE SILVER

You are hereby NOTIFIED that during my inspection of your facility on the above date, the following violation(s) of the Solid Waste Management Act, (N.J.S.A. 13:1E-1 et seq.) and Regulations (N.J.A.C. 7:26-1 et seq.) promulgated thereunder and/or the Spill Compensation and Control Act, (N.J.S.A. 58:10-23.11 et seq.) and Regulations (N.J.A.C. 7:1E-1 et seq.) promulgated thereunder were observed. These violation(s) have been recorded as part of the permanent enforcement history of your facility.

DESCRIPTION OF VIOLATION (1) Failure to immediately notify
N.J. DEP. of the discharge 58:10-23.11(e)
(2) Discharge of a petroleum product into
the waters of the state. N.J.S.A. 58:10-23
11b (4)

Remedial action to correct these violations must be initiated immediately and be completed by Immediately. Within fifteen (15) days of receipt of this Notice of Violation, you shall submit in writing, to the investigator issuing this notice at the above address, the corrective measures you have taken to attain compliance. The issuance of this document serves as notice to you that a violation has occurred and does not preclude the State of New Jersey, or any of its agencies from initiating further administrative or legal action, or from assessing penalties, with respect to this or other violations. Violations of these regulations are punishable by penalties of \$25,000 per violation.

Carol E. But
Investigator, Division of Waste Management
Department of Environmental Protection



AABCO STEEL DRUM

DEALER & RECONDITIONER
BARRELS—STEEL & FIBRE DRUMS
308-322 N. FRONT STREET • CAMDEN, N.J. 08102

NEW JERSEY DEPT. OF ENVIRONMENTAL PROTECTION
DIVISION OF WASTE MANAGEMENT
R.D. 1, ROUTE 70, VINCENT TOWN, N.J. 08089
ATTN: MR. DAVID E. BUTE

OCT 22, 1984

I.D. NO. 84-10-13-015

DEAR SIR:

I AM WRITING THIS LETTER TO YOU IN RESPONSE TO YOUR NOTICE OF VIOLATION DATED OCT. 15, 1984. ON OCT 13, 1984 WE HAD A MALFUNCTION OF OUR TIME CLOCK THAT REGULATES THE BOILER FUEL FEED PUMP. THIS IN TURN OPENED THE VALVE TO OUR UNDERGROUND TANK IN WHICH WE STORE OUR FUEL OIL.

WHEN I WAS NOTIFIED OF THE SITUATION BY THE CAMDEN FIRE DEPARTMENT I IMMEDIATELY CAME IN TO MY PLACE OF BUSINESS AND WAS INFORMED OF MY RIGHTS & OBLIGATIONS WITH REFERENCE TO THE FUEL OIL THAT HAD LEAKED OUT OUR TANK. I THEN CALLED MR. RUSSELL DELAND OF MID-ATLANTIC REFINERY SERVICES, INC. OF DEPTFORD, N.J. AND I CONTRACTED HIS COMPANY TO CLEAN UP THE SPILL. MID-ATLANTIC CAME HERE WITH FOUR MEN AND A VACUUM TRUCK. THEY THEN PROCEEDED TO PUMP UP THE LIQUID FUEL INTO THEIR TRUCK, WHICH THEY EVENTUALLY PUMPED INTO DRUMS, WHICH I EVENTUALLY HAD PUMPED OUT BY CASIE ENTERPRISES OF FRANKLINVILLE, N.J.; THE RECEIPT FOR WHICH IS ENCLOSED.

THAT NIGHT MID-ATLANTIC SENT IN A BACKHOE WITH AN OPERATOR TO DIG UP OUR CONTAMINATED GROUND. THE DIRT WAS DEPOSITED ON OUR PROPERTY ON SHEETS OF POLY-6 MIL THICK. THIS CONTAMINATED DIRT WILL



AABCO STEEL DRUM

DEALER & RECONDITIONER
BARRELS-STEEL & FIBRE DRUMS
308-322 N. FRONT STREET • CAMDEN, N.J. 08102

②
BE REMOVED AND TAKEN TO AN APPROVED LANDFILL BY AMERICAN ENVIRONMENTAL SERVICES, P.O. BOX 831, NORRISTOWN, PA. 19404. THEIR PROPOSAL, ALONG WITH THEIR REGISTRATION NUMBERS, AND THE EXACT LOCATION OF THE DISPOSAL SITE ARE IN THE MAIL TO ME NOW. AS SOON AS I RECEIVE THIS INFORMATION I WILL FORWARD A COPY TO YOU FOR YOUR APPROVAL PRIOR TO REMOVAL.

SINCE THE INCIDENT OCCURRED WE HAVE TAKEN STEPS TO SEE THAT THIS CAN NEVER HAPPEN AGAIN. WE HAVE REMOVED THE FAULTY TIME CLOCK COMPLETELY AND ARE NOW TURNING ON THE BOILER AND THE BOILER FEED MANUALLY. WE HAVE ALSO REDESIGNED OUR PIPE FUEL FLOW TO CREATE A CLOSED SYSTEM SO THAT ALL FUEL OIL FLOWS BACK INTO THE UNDERGROUND STORAGE TANK.

I HOPE THAT THIS CLEARS UP THE SITUATION.

YOURS TRULY

A handwritten signature in cursive script, appearing to read 'Edward Brodsky'.

EDWARD BRODSKY

CASIE
enterprise
A Division of Reulitz, Incorporated

P.O. Box 92
Franklinville, N.J. 08322
696-4401

No.

Deliver From Askeco Steel Drum

Address Camden, N.J.

Tank Truck Salesman #8 Time 2:00 ^{am} _{pm}

Mileage _____ Previous No. _____

Sale ☐ Purchase ☐

Your Sales No. _____ Gallon Reading-Finish _____

Product	Gals.	Price	Amount
#2 Oil	2012	.25	50.00
Water	50		

Customer Agreement

The customer hereby agrees to, the pick up of oil on this date 10/17/84, at said rate _____ per gallon, so arranged by Casie Ecology Waste Products.

[_____ Day Pick Up Service _____]
[Proprietor M. Silve]

4-8-27

INCIDENT REPORT

D.W.M. ASSIGNED CASE NUMBER		84-111-21-015		HOT LINE <input type="checkbox"/>		INDEXED <input type="checkbox"/>	
DATE		111-21-84		TIME (Military)		D.W.M. ID NO.	
				108115		111711	

INCIDENT REPORTED BY:

NAME		WANTS HIS NAME ER		JUDGES.	
NEIL HARTMAN - CONFIDENTIAL		PHONE		SS3-3501 WORK 365-5398 HOME	
AFFILIATION		CITIZEN - RESIDENT OF COH		CODE	
STREET					
CITY				STATE	
				ZIP CODE	

INCIDENT LOCATION:

NAME		ALBION STEEL DRUM - BARREL REMANUFACTURING		PHONE		PRESENT BYEN NORTH FACILITY ASS	
STREET		315-312 N FINEST ST		UTM VERT		UTM HORIZ	
CITY		KIMMIDEN CITY		STATE		ZIP CODE	
		COUNTY					

SOURCE OF SPILLED AND/OR DISCHARGED SUBSTANCE:

COMPANY NAME		Confirmed <input type="checkbox"/> Alleged <input type="checkbox"/> More Than 1 Source <input type="checkbox"/>	
CONTACT		PHONE	
STREET		TITLE	
CITY		DEP COMPANY NO.	
		STATE	
		ZIP CODE	

SUSPECTED SPILLED AND/OR DISCHARGED SUBSTANCE:

Confirmed <input type="checkbox"/> Alleged <input type="checkbox"/> More Than 2 Substances <input type="checkbox"/>	
1. OILY EXHAUST - MEY (EMPLOYEE) SMY FROM FURNACE	
AMOUNT SPILLED	UNITS
	A/P/E
SUBSTANCE NO.	
S/L/G/M	
2.	
AMOUNT SPILLED	UNITS
	A/P/E
SUBSTANCE NO.	
S/L/G/M	

DATE OF INCIDENT	TIME (Military)	TEMP.	WEATHER	WIND (Dir. & Vel.)
111-21-84	1645			
SPILL ORIGIN				
A BLDG - PART 100 EXCK PENV ST - PERIODIC PUFFS				
CAUSE				
FURNACE				
WATER BODY AFFECTED				
ASSOCIATED FIRE AND/OR HAZARDS				

INCIDENT REFERRED TO:

AGENCY		PHONE	
APC SOUTHEAST OFFICE		(609) 757-2980	
CONTACT		AGENCY CODE	
(11/21) MRS DEMALCO			

PRIMARY D.W.M. INVESTIGATOR		FOLLOWUP	
NO FURTHER ACTION		DATE	

INCIDENT LOCATION:

NAME A B C STEEL DRUM - BARREL REMAINING IN + PHONE FACTORY		UTM VERT		UTM HORIZ	
STREET 315-312 N FARM ST + 31-322 N FACT		STATE		ZIP CODE	
CITY KAMDEN CITY		COUNTY		STATE	

SOURCE OF SPILLED AND/OR DISCHARGED SUBSTANCE:

Confirmed ☐ Alleged ☐ More Than 1 Source ☐

COMPANY NAME SAME AS I L		PHONE	
CONTACT		TITLE	
STREET		DEP COMPANY NO.	
CITY		COUNTY	
STATE		ZIP CODE	

SUSPECTED SPILLED AND/OR DISCHARGED SUBSTANCE:

Confirmed ☐ Alleged ☐ More Than 2 Substances ☐

1. OILY EXHAUST - MEY (EMPLOYEE) SAY FACT FURNACE			SUBSTANCE NO.
AMOUNT SPILLED	UNITS	A/P/E	S/L/G/M
2.			SUBSTANCE NO.
AMOUNT SPILLED	UNITS	A/P/E	S/L/G/M

DATE OF INCIDENT 1/1-21-54	TIME (Military) 1645	TEMP.	WEATHER	WIND (Dir. & Vel.)
SPILL ORIGIN A BLDG - PART 100 BACK PENV ST - PERIODIC PUFFY				CODE
CAUSE FURNACE				CODE
WATER BODY AFFECTED				CODE
ASSOCIATED FIRE AND/OR HAZARDS				CODE

INCIDENT REFERRED TO:

AGENCY APC SOUTHERN OFFICE	PHONE (601) 757-0980
CONTACT (1/21) MRS DEMALCO (530)	AGENCY CODE

PRIMARY D.W.M. INVESTIGATOR	FOLLOWUP
NO FURTHER ACTION	DATE

COMMENTS:

- KNOWS OWNER D. BUTE THEN LAST MONTH. PERIODIC BELCHES OF ACID SMOKE FACILIA	
FURNACE (10835) - DAVE SWEENEY OF CCHD NOTIFIED	

Cooper-Grant Neighborhood Association

1/18/85
@ 4:27

211-A Penn Street
CAMDEN, NEW JERSEY 08102

FRANK FULBROOK
PRESIDENT

MIRTA AYALA
VICE - PRESIDENT

CRAIG CAMPBELL
TREASURER

ELYA VAZQUEZ
SECRETARY

RECEIVED

JUN 10 1985

OFFICE OF
DEVELOPMENT

R. J. C.
R. J. C. M. A. P. L. A.

CGNA resolution unanimously approved at meeting of December 17, 1984

To Mayor Melvin R. Primas, Jr.

Dear Mayor Primas:

The Aabco Steel Drum Company is located between Front and 2nd Streets and between Penn and Linden Streets in Cooper-Grant.

We, the undersigned residents of Cooper-Grant, consider the Aabco Steel Drum Company to be detrimental to the quality of life in our neighborhood. We also consider Aabco to be an obstacle to future improvement in our neighborhood.

Therefore, we are hereby petitioning the city government of Camden to do whatever is necessary to bring about the amicable relocation of Aabco as soon as possible.

<i>Frank Fulbrook</i>	<i>President - CGNA</i>	<i>211-A Penn St.</i>
<i>Bess Gurne</i>		<i>103 Penn St.</i>
<i>Charles Simpson</i>		<i>203 A Penn St.</i>
<i>Walter Watson</i>		<i>201 Penn St.</i>
<i>John Taylor</i>		<i>205 Penn St.</i>
<i>R. J. C.</i>		<i>211-B Penn St.</i>
<i>Raffaella L. Currier</i>		<i>201A Penn St.</i>
<i>John R. C.</i>		<i>203 Penn St.</i>
<i>Lynn P. Ware</i>		<i>310 N 2nd St.</i>
<i>Arley Davis</i>		<i>319 N 2nd St.</i>
<i>Yaounde Holt</i>		<i>319 N 2nd St.</i>
<i>Mirita Ayala</i>		<i>410 N 2nd Street</i>
<i>Conrad C. C.</i>		<i>410 N. 2nd St.</i>

4-8-27

INCIDENT NOTIFICATION REPORT

☐ TRENTON DISPATCH ☒ DIV. OF WASTE MANAGEMENT ☐ DIV. OF ENVIR. QUALITY ☐ DIV. OF WATER RESOURCES
☐ HQ FIELD OFFICE: ☐ NORTHERN ☐ METRO ☐ CENTRAL ☒ SOUTHERN

DATE 07-08-85 TIME (Military) 1435 REC'D BY 1209 PHONE NO. 859-2958

INCIDENT REPORTED BY:

CASE NO. 85070806 SNAME Frank Fulbrook (Anon.) PHONE 966-5340STREET 211-A Penn St.CITY CamdenSTATE NJ 08102AFFILIATION Res. Neighborhood Assoc.

NATURE OF INCIDENT:

EMERGENCY: ☐ FIRE ☐ EXPLOSION ☐ DRUMS ☐ SPILL ☐ DERAILMENT ☐ MUA
COMPLAINT: ☐ SMOKE ☒ ODORS ☐ DUST ☐ SEWAGE ☐ NUISANCE ☐ ILLEGAL DUMPING
OTHER: ☐

INCIDENT LOCATION:

NAME (Site) Abco Steel Drum Co. PHONE (609) 338-0511
STREET 308 ~~Abco~~ N. Front St. (intersection of 2nd + Penn)
CITY Camden COUNTY Camden STATE NJ ZIP CODE 08102

STATUS AT SCENE OF INCIDENT: Welder odors from processDATE OF INCIDENT: 07-08-85 TIME: 1430

ANYONE HOSPITALIZED ☐ YES ☒ NO
AREA EVACUATED ☐ YES ☒ NO
CONTAMINATION OF ☒ AIR ☐ LAND ☐ WATER
PUBLIC EXPOSURE ☒ YES ☐ NO
RECEIVING WATER N/A
WIND DIRECTION NW
LOCATION TYPE ☒ CITY ☐ INDUSTRIAL ☐ RURAL
POTABLE WATER SOURCE ☐ YES ☒ NO
POLICE AT SCENE ☐ YES ☒ NO
FIREMAN AT SCENE ☐ YES ☒ NO
ASSISTANCE REQUIRED ☐ YES ☒ NO

SOURCE OF INCIDENT/PROBLEM: ☒ KNOWN ☐ UNKNOWNCOMPANY NAME Same as I.L. PHONE _____CONTACT Mr. Mike Silver & Ed Bradsky TITLE Partners

STREET _____

CITY _____

COUNTY _____

STATE _____

ZIP CODE _____

IDENTITY OF SPILLED AND/OR DISCHARGED SUBSTANCE: ☐ KNOWN ☐ UNKNOWNNAME OF SUBSTANCE possible methyl acrylate (P?)AMT. N/A A/P/E _____ SUBSTANCE CONTAINED ☐ YES ☐ NO ☐ UNKNOWN

OFFICIALS NOTIFIED. (A-310)

HEALTH DEPT.: PERSON Bob Outlaw Camden Co. H.D. PHONE 757-8600 DATE 7/8/85

LOCAL MUNIC.: PERSON _____ PHONE _____ DATE _____

INCIDENT REFERRED TO

AFFILIATION Res. Neighborhood Assoc.

STATE N.J.

NATURE OF INCIDENT:

EMERGENCY: ☐ FIRE ☐ EXPLOSION ☐ DRUMS ☐ SPILL ☐ DERAILMENT ☐ MUA
COMPLAINT: ☐ SMOKE ☒ ODORS ☐ DUST ☐ SEWAGE ☐ NUISANCE ☐ ILLEGAL DUMPING
OTHER: ☐

INCIDENT LOCATION:

NAME (Site) Abco Steel Drum Co. UNK (609) 338-0511
STREET 308 ~~Abco~~ N. Front St. (Intersection of 2nd + Penn)
CITY Camden COUNTY Camden STATE NJ ZIP CODE 08102

STATUS AT SCENE OF INCIDENT: sewer odors from process

DATE OF INCIDENT: 07-08-85 TIME: 1430

ANYONE HOSPITALIZED ☐ YES ☒ NO
AREA EVACUATED ☐ YES ☒ NO
CONTAMINATION OF ☒ AIR ☐ LAND ☐ WATER
PUBLIC EXPOSURE ☒ YES ☐ NO
RECEIVING WATER N/A
WIND DIRECTION NW LOCATION TYPE ☒ CITY ☐ INDUSTRIAL ☐ RURAL

POLICE AT SCENE ☐ YES ☒ NO
FIREMAN AT SCENE ☐ YES ☒ NO
ASSISTANCE REQUIRED ☐ YES ☒ NO

POTABLE WATER SOURCE ☐ YES ☒ NO

SOURCE OF INCIDENT/PROBLEM: ☒ KNOWN ☐ UNKNOWN

COMPANY NAME Same as I.L. PHONE _____

CONTACT Mr. Mike Silver & Ed Bradsky TITLE Partners

STREET _____

CITY _____ COUNTY _____ STATE _____ ZIP CODE _____

IDENTITY OF SPILLED AND/OR DISCHARGED SUBSTANCE: ☐ KNOWN ☐ UNKNOWN

NAME OF SUBSTANCE possible methyl acrylate (P?)

AMT. N/A A/P/E _____ SUBSTANCE CONTAINED ☐ YES ☐ NO ☐ UNKNOWN

OFFICIALS NOTIFIED. (A-310)

HEALTH DEPT.: PERSON Bob Outlaw Comd Co HD PHONE 757-8600 DATE 7/8/85

LOCAL MUNIC.: PERSON _____ PHONE _____ DATE _____

INCIDENT REFERRED TO: ☐ BFO ☐ BERC ☐ DCJ ☐ DWR ☐ F&G ☒ BAPC ☐ HD

1. PERSON Angelo DiGenni PHONE 795-7390 DATE 7/8/85

2. PERSON N/A - referred to BAPC PHONE _____ DATE _____

COMMENTS:

Drum reconditioners - process is causing
sewer odors similar to a molten plastic

COPIES:

White - File

Yellow - Trenton Dispatch

Pink - DWM Enforcement

4-8-27

INCIDENT NOTIFICATION REPORT

☐ TRENTON DISPATCH ☒ DIV. OF WASTE MANAGEMENT ☐ DIV. OF ENVIR. QUALITY ☐ DIV. OF WATER RESOURCES
☐ HQ FIELD OFFICE: ☐ NORTHERN ☐ METRO ☐ CENTRAL ☒ SOUTHERN

DATE 11-08-85 TIME 1500 REC'D 1209 PHONE NO. 859-2958
(Military) BY

INCIDENT REPORTED BY:

CASE NO. 85-11-07-04sNAME Frank Fulbrook PHONE 966-5340STREET North Front StCITY Camden STATE NJAFFILIATION Citizen

NATURE OF INCIDENT:

EMERGENCY: ☐ FIRE ☒ EXPLOSION ☐ DRUMS ☐ SPILL ☐ DERAILMENT ☐ MUA
COMPLAINT: ☐ SMOKE ☒ ODORS ☐ DUST ☐ SEWAGE ☐ NUISANCE ☐ ILLEGAL DUMPING
OTHER: ☐

INCIDENT LOCATION:

NAME (Site) Abco Steel Drum ☐ UNK PHONESTREET North Front St.CITY Camden COUNTY Camden STATE ZIP CODE

STATUS AT SCENE OF INCIDENT:

Severe odors emanating from drum reconditioners at above address

DATE OF INCIDENT: TIME:

ANYONE HOSPITALIZED ☐ YES ☒ NO
AREA EVACUATED ☐ YES ☒ NO
CONTAMINATION OF ☒ AIR ☐ LAND ☐ WATER
PUBLIC EXPOSURE ☒ YES ☐ NO
RECEIVING WATER NW POTABLE WATER SOURCE ☐ YES ☐ NO
WIND DIRECTION LOCATION TYPE ☐ CITY ☐ INDUSTRIAL ☐ RURAL

SOURCE OF INCIDENT/PROBLEM:

☐ KNOWN ☐ UNKNOWNCOMPANY NAME Abco Steel Drum PHONE

CONTACT TITLE

STREET North Front St '300 Block'CITY Camden COUNTY STATE ZIP CODE

IDENTITY OF SPILLED AND/OR DISCHARGED SUBSTANCE:

☐ KNOWN ☐ UNKNOWNNAME OF SUBSTANCE OdorsAMT. A/P/E SUBSTANCE CONTAINED ☐ YES ☐ NO ☐ UNKNOWN

OFFICIALS NOTIFIED. (A-310)

HEALTH DEPT.: PERSON Mrs Purnell CCHD. PHONE 757-8000 DATE 11-8-85

LOCAL MUNIC.: PERSON PHONE DATE

CITY Camden STATE NJ

AFFILIATION Citizen

NATURE OF INCIDENT:

EMERGENCY: ☐ FIRE ☐ EXPLOSION ☐ DRUMS ☐ SPILL ☐ DERAILMENT ☐ MUA
COMPLAINT: ☐ SMOKE ☒ ODORS ☐ DUST ☐ SEWAGE ☐ NUISANCE ☐ ILLEGAL DUMPING
OTHER: ☐

INCIDENT LOCATION:

NAME (Site) Aabco Steel Drum ☐ UNK PHONE _____

STREET North Front St.

CITY Camden COUNTY Camden STATE _____ ZIP CODE _____

STATUS AT SCENE OF INCIDENT:

Severe odors emanating from drum reconditioning at above address

DATE OF INCIDENT: 11-8-85 TIME: 11:00

ANYONE HOSPITALIZED ☐ YES ☒ NO
AREA EVACUATED ☐ YES ☒ NO
CONTAMINATION OF ☒ AIR ☐ LAND ☐ WATER
PUBLIC EXPOSURE ☒ YES ☐ NO
RECEIVING WATER _____ POTABLE WATER SOURCE ☐ YES ☐ NO
WIND DIRECTION NW LOCATION TYPE ☐ CITY ☐ INDUSTRIAL ☐ RURAL

SOURCE OF INCIDENT/PROBLEM:

☐ KNOWN ☐ UNKNOWN

COMPANY NAME Aabco Steel Drum PHONE _____

CONTACT _____ TITLE _____

STREET North Front St '300 Block'

CITY Camden COUNTY _____ STATE _____ ZIP CODE _____

IDENTITY OF SPILLED AND/OR DISCHARGED SUBSTANCE:

☐ KNOWN ☐ UNKNOWN

NAME OF SUBSTANCE Odors

AMT. _____ A/P/E _____ SUBSTANCE CONTAINED ☐ YES ☐ NO ☐ UNKNOWN

OFFICIALS NOTIFIED. (A-310)

HEALTH DEPT.: PERSON Mrs Puerell CCHD. PHONE 757-8000 DATE 11-8-85

LOCAL MUNIC.: PERSON _____ PHONE _____ DATE _____

INCIDENT REFERRED TO:

☐ BFO ☐ BERC ☐ DCJ ☐ DWR ☐ F&G ☒ BAPC ☐ HD

1. PERSON W. Cameron Cherry Hill Office PHONE 795-7390 DATE 11-8-85

2. PERSON NFA / to BAPC PHONE _____ DATE _____

COMMENTS:

Referred to BAPC

CITY 10411

STATE _____

AFFILIATION _____

NATURE OF INCIDENT:

EMERGENCY: ☐ FIRE ☐ EXPLOSION ☐ DRUMS ☒ SPILL ☐ DERAILMENT ☐ MUA
COMPLAINT: ☐ SMOKE ☐ ODORS ☐ DUST ☐ SEWAGE ☐ NUISANCE ☒ ILLEGAL DUMPING
OTHER: ☐

INCIDENT LOCATION:

NAME (Site) AABC Co Drum Reconditioner☐ UNK PHONE _____STREET North Front StreetCITY CamdenCOUNTY N.J.

STATE _____

ZIP CODE _____

STATUS AT SCENE OF INCIDENT: _____

DATE OF INCIDENT: 10/18/85 TIME: 0900

ANYONE HOSPITALIZED ☐ YES ☒ NO
AREA EVACUATED ☐ YES ☒ NO
CONTAMINATION OF ☐ AIR ☒ LAND ☐ WATER
PUBLIC EXPOSURE ☐ YES ☒ NO
RECEIVING WATER _____
WIND DIRECTION _____

POLICE AT SCENE ☐ YES ☐ NO
FIREMAN AT SCENE ☐ YES ☐ NO
ASSISTANCE REQUIRED ☐ YES ☐ NO
POTABLE WATER SOURCE ☐ YES ☐ NO
LOCATION TYPE ☐ CITY ☐ INDUSTRIAL ☐ RURAL

SOURCE OF INCIDENT/PROBLEM:

☐ KNOWN☐ UNKNOWNCOMPANY NAME AABC Co Drum Reconditioner

PHONE _____

CONTACT _____

TITLE _____

STREET N. Front StreetCITY CamdenCOUNTY CamdenSTATE N.J.

ZIP CODE _____

IDENTITY OF SPILLED AND/OR DISCHARGED SUBSTANCE:

☐ KNOWN☒ UNKNOWNNAME OF SUBSTANCE Possible Contaminated Soil

AMT. _____

A/P/E _____

SUBSTANCE CONTAINED

☐ YES☐ NO☐ UNKNOWN

OFFICIALS NOTIFIED. (A-310)

HEALTH DEPT.: PERSON _____

PHONE _____

DATE _____

LOCAL MUNIC.: PERSON _____

PHONE _____

DATE _____

INCIDENT REFERRED TO:

☐ BFO☐ BERC☐ DCJ☐ DWR☐ F&G☐ BAPC☐ HD

1. PERSON _____

PHONE _____

DATE _____

2. PERSON Miranda/Routine w/ Hansen

PHONE _____

DATE _____

COMMENTS:

Former Employee stated to C.S. that above Company dumped Contaminated Soil in an elevator shaft of a 4 story building on the above named property. (See letter attached hereto)

COPIES:

White - File

Yellow - Trenton Dispatch

Pink - DWM Enforcement

INCIDENT NOTIFICATION REPORT

☐ TRENTON DISPATCH ☐ DIV. OF WASTE MANAGEMENT ☐ DIV. OF ENVIR. QUALITY ☐ DIV. OF WATER RESOURCES
☐ HQ FIELD OFFICE: ☐ NORTHERN ☐ METRO ☐ CENTRAL ☒ SOUTHERN

DATE 10-11-85 TIME (Military) 0900 REC'D BY Miner H64 PHONE NO. _____

INCIDENT REPORTED BY: _____ CASE NO. 85 11 04 02 S

NAME Steven J. Madonna PHONE _____
 STREET Criminal Justice
 CITY Trenton STATE _____
 AFFILIATION _____

NATURE OF INCIDENT:

EMERGENCY: ☐ FIRE ☐ EXPLOSION ☐ DRUMS ☒ SPILL ☐ DERAILMENT ☐ MUA
 COMPLAINT: ☐ SMOKE ☐ ODORS ☐ DUST ☐ SEWAGE ☐ NUISANCE ☒ ILLEGAL DUMPING
 OTHER: ☐

INCIDENT LOCATION:

NAME (Site) AABCO Drum Reconditioner ☐ UNK PHONE _____
 STREET North Front Street
 CITY Camden COUNTY N.J. STATE _____ ZIP CODE _____

STATUS AT SCENE OF INCIDENT: _____

DATE OF INCIDENT: 10-18-85 TIME: 0900

ANYONE HOSPITALIZED ☐ YES ☒ NO
 AREA EVACUATED ☐ YES ☒ NO
 CONTAMINATION OF ☐ AIR ☒ LAND ☐ WATER
 PUBLIC EXPOSURE ☐ YES ☐ NO
 RECEIVING WATER _____ POTABLE WATER SOURCE ☐ YES ☐ NO
 WIND DIRECTION _____ LOCATION TYPE ☐ CITY ☐ INDUSTRIAL ☐ RURAL

SOURCE OF INCIDENT/PROBLEM: ☐ KNOWN ☐ UNKNOWN

COMPANY NAME AABCO Drum Reconditioner PHONE _____
 CONTACT _____ TITLE _____
 STREET N. Front Street
 CITY Camden COUNTY Camden STATE N.J. ZIP CODE _____

IDENTITY OF SPILLED AND/OR DISCHARGED SUBSTANCE: ☐ KNOWN ☒ UNKNOWN

NAME OF SUBSTANCE Possible Contaminated Soil

AMT. _____ A/P/E _____ SUBSTANCE CONTAINED ☐ YES ☐ NO ☐ UNKNOWN

OFFICIALS NOTIFIED. (A-310)

HEALTH DEPT.: PERSON _____ PHONE _____ DATE _____
 LOCAL MUNIC.: PERSON _____ PHONE _____ DATE _____

INCIDENT REFERRED TO: ☐ BFO ☐ BERC ☐ DCJ ☐ DWR ☐ F&G ☐ BAPC ☐ HD

1. PERSON _____ PHONE _____ DATE _____

STATE OF NEW JERSEY
DEPARTMENT OF LAW AND PUBLIC SAFETY
DIVISION OF CRIMINAL JUSTICE

MEMORANDUM

TO: Ronald Corcory, Field Operations
Division of Waste Management - D.E.P.

FROM: D.A.G. Steven J. Madonna, Chief
Environmental Prosecutions Section

SUBJECT: AABCO Drum Reconditioner
North Front Street
Camden, New Jersey

DATE: October 18, 1985

On Wednesday, October 16, 1985, this Section received information from an anonymous former employee of the referenced company to the effect that the company was ordered by the Department of Environmental Protection to dispose of some hazardous waste, possibly contaminated soil. The employee noted that the waste was not shipped off site but rather dumped in the elevator shaft of a four story building on the property of the referenced company.

Kindly take whatever action you deem appropriate.

S.J.M.

rma

c. Asst. Director Gerard Burke, O.R.S. - D.E.P.

To: SFC / Training
① Did we check?
② Check if not had
placed to EWP action
if warranted
SK

RECEIVED

OCT 23 1985

Enclosed for [illegible]

1

INVESTIGATIONCASE #: 85 - 11 - 04 - 025

DWM FILE #:

4-8-27INVESTIGATOR: W. Miranda / Mike HansenDATE: 11/25/85TIME ARRIVED: 11:15LOCATION: ³⁰⁸ North Front StreetTIME DEPARTED: 1:30ADDRESS: Camden, N.J.PROPERTY OWNER: AABCO Drum ReconditionerMAILING ADDRESS: ³⁰⁸ North Front St.
Camden, N.J.LOCATION TELEPHONE #: NBLOCK: NLOT: N

EPA ID #:

LOCAL HEALTH DEPT. REP.:

TELEPHONE #:

ORIGIN OF COMPLAINT: From C.S. Letter dated 10-18-85

TELEPHONE #:

NATURE OF COMPLAINT: Dumping of Contaminated Waste (See Letter Attached hereto)PHOTOGRAPHS TAKEN: NoSAMPLE #: No

FINDINGS: ON 11/25/85 this writer along with Investigator Mike Hansen (Red Lion BFO) visited with Mr. Ed Brodsky & Mr. Mike Silver owners of AABCO Drum Reconditioner regarding the disposal of Alleged Contaminated Soil.

Mr. Brodsky & Mr. Silver stated that the company did have a spill on 10-13-84 of Boiler Fuel #2 onto ground, and that Mid-Atlantic was called to clean-up the spilled liquid (see invoice # 3472 by Mid-Atlantic). The contaminated soil was placed into a 20 yd container by American Environmental Services P.O. Box 831, Morris town PA - 19404 - (215)-277-0300 and was manifested out to Boyertown Sanitary Disposal Co Inc. on 11-10-84 - The manifest document # is PAB-01174202 - see Attached hereto.

The Letter from Steven Madonna (Attached hereto) stated that an anonymous former employee of the above company - stated that the waste was not shipped off site but rather dumped in the elevator shaft of a four story building on the property of the company.

The Building mentioned above was in fact a 3 story building - Mr. Hansen & Mr. Silver toured the elevator shaft section. According to Mr. Hansen he did not see any dumping of the Contaminated Waste.

As you can see by the various documents attached hereto, it appears that the company did have the waste taken to an appropriate disposal area. However if other information can be provided, we feel that this case should be closed.

Note: According to Mike Hansen, he was not able to examine the Pit Area, he indicated there was no way of getting into the Pit Area for examination.

INCIDENT NOTIFICATION REPORT

☐ TRENTON DISPATCH ☒ DIV. OF WASTE MANAGEMENT ☐ DIV. OF ENVIR. QUALITY ☐ DIV. OF WATER RESOURCES
☐ HQ FIELD OFFICE: ☐ NORTHERN ☐ METRO ☐ CENTRAL ☒ SOUTHERN

DATE 06-18-86 TIME (Military) 0910 REC'D SY 1008 PHONE NO. _____

INCIDENT REPORTED BY: _____ CASE NO. 86-06-18-01S

NAME BOB LENTINE PHONE (609) 757-8600

STREET _____

CITY _____ STATE _____

AFFILIATION CAMDEN COUNTY HEALTH DEPT.

NATURE OF INCIDENT:

EMERGENCY: ☐ FIRE ☐ EXPLOSION ☐ DRUMS ☐ SPILL ☐ DERAILMENT ☐ MUA
COMPLAINT: ☐ SMOKE ☐ ODORS ☐ DUST ☐ SEWAGE ☐ NUISANCE ☐ ILLEGAL DUMPING
OTHER: ☒ BURNING WASTE

INCIDENT LOCATION:

NAME (Site) ABECO STEEL & DRUM ☐ UNK PHONE _____

STREET 2ND AND LINDEN STREET

CITY CAMDEN COUNTY CAMDEN STATE N.J. ZIP CODE _____

STATUS AT SCENE OF INCIDENT: OPEN BURNING OF POSSIBLE HAZARDOUS WASTE.

DATE OF INCIDENT: 06-17-86 TIME: ALL DAY

ANYONE HOSPITALIZED ☐ YES ☒ NO
AREA EVACUATED ☐ YES ☒ NO
CONTAMINATION OF ☒ AIR ☐ LAND ☐ WATER
PUBLIC EXPOSURE ☒ YES ☐ NO
RECEIVING WATER UNK.
WIND DIRECTION UNK. LOCATION TYPE ☒ CITY ☐ INDUSTRIAL ☐ RURAL
POLICE AT SCENE ☐ YES ☒ NO
FIREMAN AT SCENE ☐ YES ☒ NO
ASSISTANCE REQUIRED ☐ YES ☒ NO
POTABLE WATER SOURCE ☐ YES ☐ NO UNK.

SOURCE OF INCIDENT/PROBLEM: ☒ KNOWN ☐ UNKNOWN

COMPANY NAME SEE IL. PHONE _____

CONTACT _____ TITLE _____

STREET _____

CITY _____ COUNTY _____ STATE _____ ZIP CODE _____

IDENTITY OF SPILLED AND/OR DISCHARGED SUBSTANCE: ☐ KNOWN ☐ UNKNOWN

NAME OF SUBSTANCE ETHYL ACRYLATE

AMT. 5 GALLONS A/P/E _____ SUBSTANCE CONTAINED ☐ YES ☒ NO ☐ UNKNOWN

OFFICIALS NOTIFIED. (A-510)

HEALTH DEPT.: PERSON _____ PHONE _____ DATE _____

LOCAL MUNIC.: PERSON _____ PHONE _____ DATE _____

INCIDENT REFERRED TO: ☐ BFO ☐ BERC ☐ DCJ ☐ DWR ☐ F&G ☐ BAPC ☐ HD

STREET _____

CITY _____ STATE _____

AFFILIATION CAMDEN COUNTY HEALTH DEPT.

NATURE OF INCIDENT:

EMERGENCY: ☐ FIRE ☐ EXPLOSION ☐ DRUMS ☐ SPILL ☐ DERAILMENT ☐ MUA
COMPLAINT: ☐ SMOKE ☐ ODORS ☐ DUST ☐ SEWAGE ☐ NUISANCE ☐ ILLEGAL DUMPING
OTHER: ☒ BURNING WASTE

INCIDENT LOCATION:

NAME (Site) ARBICO STEEL & DRUM ☐ UNK PHONE _____

STREET 2ND AND LINDEN STREET

CITY CAMDEN COUNTY CAMDEN STATE N.J. ZIP CODE _____

STATUS AT SCENE OF INCIDENT: OPEN BURNING OF POSSIBLE HAZARDOUS WASTE.

DATE OF INCIDENT: 06-11-86 TIME: ALL DAY

ANYONE HOSPITALIZED ☐ YES ☒ NO
AREA EVACUATED ☐ YES ☒ NO
CONTAMINATION OF ☒ AIR ☐ LAND ☐ WATER
PUBLIC EXPOSURE ☒ YES ☐ NO
POLICE AT SCENE ☐ YES ☒ NO
FIREMAN AT SCENE ☐ YES ☒ NO
ASSISTANCE REQUIRED ☐ YES ☒ NO

RECEIVING WATER UNK. POTABLE WATER SOURCE ☐ YES ☐ NO UNK.
WIND DIRECTION UNK. LOCATION TYPE ☒ CITY ☐ INDUSTRIAL ☐ RURAL

SOURCE OF INCIDENT/PROBLEM: ☒ KNOWN ☐ UNKNOWN

COMPANY NAME SEE I. PHONE _____

CONTACT _____ TITLE _____

STREET _____

CITY _____ COUNTY _____ STATE _____ ZIP CODE _____

IDENTITY OF SPILLED AND/OR DISCHARGED SUBSTANCE: ☐ KNOWN ☐ UNKNOWN

NAME OF SUBSTANCE ETHYL ACRYLATE

AMT. 5 GALLONS @ P/E _____ SUBSTANCE CONTAINED ☐ YES ☒ NO ☐ UNKNOWN

OFFICIALS NOTIFIED. (A-310)

HEALTH DEPT.: PERSON _____ PHONE _____ DATE _____

LOCAL MUNIC.: PERSON _____ PHONE _____ DATE _____

INCIDENT REFERRED TO: ☐ BFO ☐ BERC ☐ DCJ ☐ DWR ☐ F&G ☐ BAPC ☐ HD

1. PERSON Rutkowski (277) PHONE _____ DATE _____

2. PERSON _____ PHONE _____ DATE _____

COMMENTS:

SITUATION WAS NOTICED DURING INSPECTION BY CCHD FACILITY OFFICIALS
STATED THEY HAD AN AIR POLLUTION PERMIT TO BURN. COUNTY TO CALL
AIR POLLUTION TO REPORT INCIDENT.

SEE 6/24/86

INVESTIGATION

To
8/1/86

Page 1 of 5

INVESTIGATION

CASE #: - - -

DWM FILE #: 04-08-27

INVESTIGATOR: ERWIN RUTKOWSKI

DATE: 6/24/86

TIME ARRIVED: 1145

LOCATION: 308-322 N. FRONT ST

TIME DEPARTED: 1457

ADDRESS: CAMDEN, N.J. 08102

PROPERTY OWNER: ED BRODSKY

AABCO STEEL DRUM
(FORMERLY PERTNOY DRUMS)

MAILING ADDRESS: MIKE SILVER

← SAME

LOCATION TELEPHONE #: 609-338-0511

BLOCK: 148

LOT: 38

EPA ID #: NJD 980 764 310

LOCAL HEALTH DEPT. REP. BOB OUTLAW

TELEPHONE #: 757-8600

ORIGIN OF COMPLAINT: 6/19/86 BAPCO Referral SFC AIR

TELEPHONE #:

NATURE OF COMPLAINT: CDOR - Possible ^{STANDARD} HAZ. CONTRIBUTION

PHOTOGRAPHS TAKEN: NO

SAMPLE #: NO

FINDINGS: MET WITH MIKE SILVER - ED BRODSKY NOT AVAILABLE x
Facility LOCATED NEAR RCA-CAMPBELL SOUP ALMOST UNDER
BEN FRANKLIN DELAWARE RIVER BRIDGE. Facility LISTED
AS GENERATOR ONLY (90 DAY) ON 4/1/85 LIST OF NJRCRA
NOTIFIERS x SURROUNDING AREA RESIDENTIAL ROW HOMES
PREDOMINANTLY HISPANIC POPULATION x

FACILITIES MAIN FUNCTION INVOLVES CLEANING OF OPEN
END DRUMS USING 3-4% CAUSTIC WASH, RINSE, AND STEAM
DRY x RECENTLY INSTALLED A BLACK WATER BASE FAST AIR
DRY PAINTING HOOD WHICH IS BAPCO AIR PERMITTED x
APPROXIMATELY 10-15 EMPLOYEES x

MR. SILVER ADVISES THAT THE DRUMS THEY CLEAN ARE
FROM MANUFACTURING AREAS WHICH LEND THEMSELVES TO
HIS TYPE OF CLEANING PROCESS x SPECIFICALLY MENTIONED AND
NOTED BY THIS INSPECTOR WERE HYDRAULIC OIL, FOOD, JUICES,
LOW VISCOSITY LIQUIDS, ETC x DRUMS WHICH DO NOT LEND THEMSELVES
TO HIS TYPE OF CLEANING ARE SENT TO DRUM RECONDITIONERS
SUCH AS THE THERMAL OR HEAT TREATING PROCESSES, OR
CHEMICAL OR SOLVENT DRUM CLEANERS x THE ONLY CLEANING
OPERATION OBSERVED OR NOTED BY THIS INSPECTOR WAS
THE CAUSTIC WATER SPRAY UNITS x AABCO USES SOLID
SODIUM HYDROXIDE PELLETS TO PREPARE THE REPORTED
3-4% CAUSTIC WASH SOLUTIONS x ADDITIONALLY NOTED WAS
THE WIRE BRUSH REMOVAL OF EXTERIOR RUST LABELS
MARKINGS PRIOR TO PAINTING x THE ENTIRE CLEANING
AND PAINTING OPERATION IS PERFORMED INDOORS x

INVESTIGATION

FILE
CASE # 04-08-27-
DATE: 6/24/86

FINDINGS AND SUMMARY:

AT THE OUTSET THE WRITER REQUESTED INFORMATION ON AABCO'S PART RELATIVE TO THE ODOR COMPLAINT(S) WHICH HAVE BEEN ASSOCIATED WITH THE SITE. RED LION RECORDS SHOW 7/8/85 (ODOR LIKE MOLTEN PLASTIC), 11/8/85 (ODORS) AND THE MOST RECENT 6/16/86 BAPCO Referral. IT MUST BE NOTED THAT THIS INSPECTOR DROVE AROUND THE SITE THREE TIMES PRIOR TO SITE ENTRY AND DURING THE ACTUAL SITE INSPECTION AT NO TIME COULD AN ODOR BE DETECTED.

MR. SILVER ADVISED THAT THE ODORS EXIST ONLY WHEN HE RECEIVES DRUMS THAT CONTAINED METHYL METHACRYLATE MONOMER. THIS IS A WATERY LIKE MATERIAL SLIGHTLY LIGHTER THAN WATER WITH A BOILING POINT AROUND 210-215°F AND HAS A VERY PERSISTENT UNPLEASANT SWEET ODOR. DISCUSSION REVEALED THAT WHEN RECEIVED THE VOLUME OF DRUMS WAS NOT SIGNIFICANT (10-20) AND EVERY TIME IT WAS RECEIVED RESULTED IN ODOR COMPLAINTS. MR. SILVER ADVISED ME THAT HE WAS IN THE PROCESS OF ADVISING THE SOURCE THAT HIS COMPANY WOULD NO LONGER ACCEPT DRUMS THAT HAD CONTAINED THE MMA. REPORTED COMPANY WAS RHOM AND HAAS, BRISTOL, PA.

THE WASTES GENERATED BY THE PLANT WERE DETERMINED TO RESULT FROM THE FOLLOWING ACTIVITIES. ON CONTAINING DRUMS ARE GRAVITY DRAINED INTO A COLLECTION DRUM WITH THE ACCUMULATED DRUMS GOING TO RESULTZ (FAC NO. 0614D). THE DRUM CLEANING RINSE WATER GOES THROUGH A CONCRETE INGROUND INTERCEPTOR TANK. SLUDGES SETTLE TO THE BOTTOM WITH SOME OIL ON THE SURFACE AND THE CENTER LIQUID GOING TO THE SEWER SYSTEM. MR. SILVER REPORTED THAT BOTH THE COLLECTED OIL AND THE INTERCEPTOR TANK ARE EMPTIED WITHIN EVERY 90 DAYS BY A RESULTZ VAC. TRUCK.

NO CONSTRUCTION DETAILS OF THE INTERCEPTOR SYSTEM WERE AVAILABLE WITH MR. SILVER ADVISING

INVESTIGATION

FILE
CASE # 04-08-27-

DATE: 6/24/86

FINDINGS AND SUMMARY:

THAT THE UNIT HAS BEEN OPERATING SINCE THE PLANT'S EXISTENCE (PREVIOUSLY PERTINUS DRUMS) FROM WHOM HE AND MR BRODSKY PURCHASED SAME ABOUT THREE YEARS AGO. HE ALSO ADVISED THAT THE CAMDEN CITY SEWER AUTHORITY WAS AWARE OF THE UNIT AND THAT SOME SORT OF A SURCHARGE WAS IN EFFECT.

THE WRITER REQUESTED THAT THIS OFFICE BE ADVISED PRIOR TO THE NEXT TIME THE TANK IS EMPTIED TO DETERMINE CONSTRUCTION AND OPERATIONAL DETAILS OF THE UNIT. (SIZES, VOLUMES, ETC).

A MANIFEST REVIEW REVEALED THAT THE 90 DAY OPERATION WAS BEING FOLLOWED WITH THE MANIFESTS APPEARING IN ORDER AND PROPERLY PREPARED.

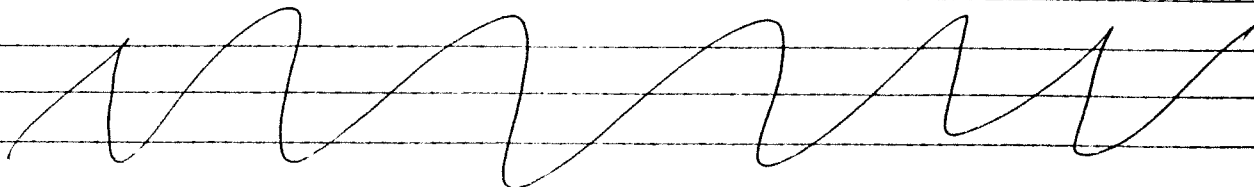
MR. SILVER COULD NOT DEMONSTRATE COMPLIANCE WITH NJAC 7:26-9.3(a) 4 RELATING TO 7:26-9.6 (PREPAREDNESS AND PREVENTION 7:26-9.7 (CONTINGENCY AND EMERGENCY PROCEDURES) AND 7:26-9.4(g) (PERSONNEL TRAINING).

A FIELD NOV DATED 6/24/86 WAS ISSUED WITH THE YELLOW COPY GIVEN TO MR. SILVER. A COMPLIANCE DATE OF AUGUST 8, 1986 WAS STIPULATED. A COPY OF THE REGULATIONS WAS ALSO GIVEN TO MR. SILVER TO USE IN HIS COMPLIANCE ACTION.

THE TREATMENT ASPECT AS RELATING TO THE OIL INTERCEPTOR WILL BE ADDRESSED UPON AN INSPECTION ON THE FUTURE EMPTYING OF SAME.

A MINIMUM FINE IS RECOMMENDED ON THE CITED VIOLATION PENDING THE COMPLIANCE RESPONSE ON THE FACILITY'S PART.

SITE PLAN ATTACHED



METHYL METHACRYLATE

MM

Common Synonyms Methacrylic acid, methyl ester Methacrylate monomer Methyl 2-methylacrylate Methyl 2-methyl-2-propenoate		Liquid Colorless Pleasant sharp odor
Stop discharge if possible. Keep people away. Wear goggles, self-contained breathing apparatus, and rubber overclothing (including gloves). Shut off ignition sources and call fire department. Stay upwind and use water spray to "knock down" vapor. Avoid contact with liquid and vapor. Isolate and remove discharged material. Notify local health and pollution control agencies.		Floats on water. Flammable, irritating vapor is produced.
Fire	FLAMMABLE: Flashback along vapor trail may occur. Container may explode when heated. Vapor may explode if ignited in an enclosed area. Wear goggles, self-contained breathing apparatus, and rubber overclothing (including gloves). Combat fires from safe distance or protected location. Extinguish with dry chemical, foam, or carbon dioxide. Water may be ineffective on fire. Cool exposed containers with water.	
Exposure	CALL FOR MEDICAL AID VAPOR: Irritating to eyes, nose and throat. If inhaled, will cause dizziness, headache, difficult breathing or loss of consciousness. Move to fresh air. If breathing has stopped, give artificial respiration. If breathing is difficult, give oxygen. LIQUID: Will burn skin and eyes. Harmful if swallowed. Remove contaminated clothing and shoes. Flush affected areas with plenty of water. IF IN EYES, hold eyelids open and flush with plenty of water. IF SWALLOWED and victim is CONSCIOUS, have victim drink water or milk.	
Water Pollution	Dangerous to aquatic life in high concentrations. Floating to shoreline. May be dangerous if it enters water intakes. Notify local health and wildlife officials. Notify operators of nearby water intakes.	
1. RESPONSE TO DISCHARGE (See Response Methods Handbook) Issue warning-high flammability. Evacuate area. Disperse and flush.		2. LABEL 2.1 Category: Flammable liquid 2.2 Class: 3
3. CHEMICAL DESIGNATIONS 3.1 CG Compatibility Class: Acrylate 3.2 Formula: CH ₂ =C(CH ₃)COOCH ₃ 3.3 IMO/IUN Designation: 3.2/1247 3.4 DOT ID No.: 1247 3.5 CAS Registry No.: 80-62-6		4. OBSERVABLE CHARACTERISTICS 4.1 Physical State (as shipped): Liquid 4.2 Color: Colorless 4.3 Odor: Sharp, fragrant; pleasant smelling; pungent ester
5. HEALTH HAZARDS 5.1 Personal Protective Equipment: Air mask; plastic gloves, goggles. 5.2 Symptoms Following Exposure: Irritation of eyes, nose, and throat. Nausea and vomiting. Liquid may cause skin irritation. 5.3 Treatment of Exposure: INHALATION: remove to fresh air, apply artificial respiration and oxygen if needed, refer to physician. SKIN OR EYES: flush with plenty of water for 15 min.; refer to physician for eye exposure. 5.4 Threshold Limit Value: 100 ppm 5.5 Short Term Inhalation Limits: Data not available. 5.6 Toxicity by Ingestion: Grade 1: LD ₅₀ = 5 to 15 g/kg (rat) 5.7 Late Toxicity: Data not available. 5.8 Vapor (Gas) Irritant Characteristics: Vapor is moderately irritating such that personnel will not usually tolerate moderate or high vapor concentrations. 5.9 Liquid or Solid Irritant Characteristics: Causes smarting of the skin and first-degree burns on short exposure, may cause secondary burns on long exposure. 5.10 Odor Threshold: 0.05 ppm 5.11 IDLH Value: 4,000 ppm		

<div>6. FIRE HAZARDS</div> <div><div>6.1 Flash Point: 50°F O.C.</div><div>6.2 Flammable Limits in Air: 2.1%-12.5%</div><div>6.3 Fire Extinguishing Agents: Foam, carbon dioxide, dry chemical</div><div>6.4 Fire Extinguishing Agents Not to be Used: Water may be ineffective</div><div>6.5 Special Hazards of Combustion Products: Not pertinent</div><div>6.6 Behavior in Fire: Vapor is heavier than air and may travel a considerable distance to a source of ignition and flash back. Containers may explode in fire or when heated because of polymerization.</div><div>6.7 Ignition Temperature: 790°F</div><div>6.8 Electrical Hazard: Not pertinent</div><div>6.9 Burning Rate: 2.5 mm/min.</div><div>6.10 Adiabatic Flame Temperature: Data not available</div></div> <div>(Continued)</div> <div>7. CHEMICAL REACTIVITY</div> <div><div>7.1 Reactivity With Water: No reaction</div><div>7.2 Reactivity With Common Materials: No reaction</div><div>7.3 Stability During Transport: Stable</div><div>7.4 Neutralizing Agents for Acids and Caustics: Not pertinent</div><div>7.5 Polymerization: Heat, oxidizing agents, and ultraviolet light may cause polymerization</div><div>7.6 Inhibitor of Polymerization: Hydroquinone, 22-65 ppm; hydroquinone methyl ether, 22-120 ppm; dimethyl tert-butylphenol, 45-65 ppm</div><div>7.7 Molar Ratio (Reactant to Product): Data not available</div><div>7.8 Reactivity Group: 14</div></div> <div>8. WATER POLLUTION</div> <div><div>8.1 Aquatic Toxicity: 250 ppm/96 hr/bluegill/TL₅₀/fresh water</div><div>8.2 Waterfowl Toxicity: Data not available</div><div>8.3 Biological Oxygen Demand (BOD): (theor.) 47%, 10 days</div><div>8.4 Food Chain Concentration Potential: None</div></div> <div>9. SHIPPING INFORMATION</div> <div><div>9.1 Grades of Purity: 99.8%</div><div>9.2 Storage Temperature: Ambient</div><div>9.3 Inert Atmosphere: No requirement</div><div>9.4 Venting: Pressure-vacuum</div></div>	<div>10. HAZARD ASSESSMENT CODE</div> <div>(See Hazard Assessment Handbook)</div> <div>A-P-Q-T-U-V-W-Z</div> <div>11. HAZARD CLASSIFICATIONS</div> <div><div>11.1 Code of Federal Regulations: Flammable liquid</div><div>11.2 NAS Hazard Rating for Bulk Water Transportation:<table><tr><th>Category</th><th>Rating</th></tr><tr><td>Fire</td><td>3</td></tr><tr><td>Health</td><td></td></tr><tr><td>Vapor Irritant</td><td>3</td></tr><tr><td>Liquid or Solid Irritant</td><td>2</td></tr><tr><td>Poisons</td><td>3</td></tr><tr><td>Water Pollution</td><td></td></tr><tr><td>Human Toxicity</td><td>2</td></tr><tr><td>Aquatic Toxicity</td><td>2</td></tr><tr><td>Aesthetic Effect</td><td>2</td></tr><tr><td>Reactivity</td><td></td></tr><tr><td>Other Chemicals</td><td>2</td></tr><tr><td>Water</td><td>0</td></tr><tr><td>Self Reaction</td><td>3</td></tr></table></div><div>11.3 NFPA Hazard Classification:<table><tr><th>Category</th><th>Classification</th></tr><tr><td>Health Hazard (Blue)</td><td>2</td></tr><tr><td>Flammability (Red)</td><td>3</td></tr><tr><td>Reactivity (Yellow)</td><td>2</td></tr></table></div></div> <div>12. PHYSICAL AND CHEMICAL PROPERTIES</div> <div><div>12.1 Physical State at 15°C and 1 atm: Liquid</div><div>12.2 Molecular Weight: 100.12</div><div>12.3 Boiling Point at 1 atm: 214°F = 101°C = 374°K</div><div>12.4 Freezing Point: -54°F = -48°C = 225°K</div><div>12.5 Critical Temperature: 581°F = 294°C = 567°K</div><div>12.6 Critical Pressure: 485 psia = 33 atm = 3.3 MN/m²</div><div>12.7 Specific Gravity: 0.945 at 20°C (liquid)</div><div>12.8 Liquid Surface Tension: 28 dynes/cm = 0.028 N/m at 20°C</div><div>12.9 Liquid Water Interfacial Tension: 14.3 dynes/cm = 0.0143 N/m at 22.7°C</div><div>12.10 Vapor (Gas) Specific Gravity: Not pertinent</div><div>12.11 Ratio of Specific Heats of Vapor (Gas): 1.059</div><div>12.12 Latent Heat of Vaporization: 140 Btu/lb = 77 cal/g = 3.2 X 10³ J/kg</div><div>12.13 Heat of Combustion: (est.) -11,400 Btu/lb = -6,310 cal/g = -264 X 10³ J/kg</div><div>12.14 Heat of Decomposition: Not pertinent</div><div>12.15 Heat of Solution: Not pertinent</div><div>12.16 Heat of Polymerization: -248 Btu/lb = -138 cal/g = -5.78 X 10³ J/kg</div><div>12.25 Heat of Fusion: Data not available</div><div>12.26 Limiting Value: Data not available</div><div>12.27 Reid Vapor Pressure: 0.5 psia (Approx.)</div></div>	Category	Rating	Fire	3	Health		Vapor Irritant	3	Liquid or Solid Irritant	2	Poisons	3	Water Pollution		Human Toxicity	2	Aquatic Toxicity	2	Aesthetic Effect	2	Reactivity		Other Chemicals	2	Water	0	Self Reaction	3	Category	Classification	Health Hazard (Blue)	2	Flammability (Red)	3	Reactivity (Yellow)	2
Category	Rating																																				
Fire	3																																				
Health																																					
Vapor Irritant	3																																				
Liquid or Solid Irritant	2																																				
Poisons	3																																				
Water Pollution																																					
Human Toxicity	2																																				
Aquatic Toxicity	2																																				
Aesthetic Effect	2																																				
Reactivity																																					
Other Chemicals	2																																				
Water	0																																				
Self Reaction	3																																				
Category	Classification																																				
Health Hazard (Blue)	2																																				
Flammability (Red)	3																																				
Reactivity (Yellow)	2																																				
<div>6. FIRE HAZARDS (Continued)</div> <div><div>6.11 Stoichiometric Air to Fuel Ratio: Data not available</div><div>6.12 Flame Temperature: Data not available</div></div>																																					

A hand-drawn floor plan of a building, oriented horizontally. The plan is divided into several rooms and areas by walls. The layout is as follows:

- Top Left Room:** A rectangular room with a door on the left wall. It is labeled "DRIVING ROOM" with an arrow pointing to the door.
- Top Center Room:** A rectangular room with a door on the left wall. It is labeled "LIVING ROOM" with an arrow pointing to the door.
- Top Right Room:** A rectangular room with a door on the left wall. It is labeled "KITCHEN" with an arrow pointing to the door.
- Middle Left Room:** A rectangular room with a door on the left wall. It is labeled "BATH ROOM" with an arrow pointing to the door.
- Middle Center Room:** A rectangular room with a door on the left wall. It is labeled "BED ROOM" with an arrow pointing to the door.
- Middle Right Room:** A rectangular room with a door on the left wall. It is labeled "DINING ROOM" with an arrow pointing to the door.
- Bottom Left Room:** A rectangular room with a door on the left wall. It is labeled "HALL" with an arrow pointing to the door.
- Bottom Center Room:** A rectangular room with a door on the left wall. It is labeled "BATH ROOM" with an arrow pointing to the door.
- Bottom Right Room:** A rectangular room with a door on the left wall. It is labeled "BED ROOM" with an arrow pointing to the door.
- Far Right Room:** A rectangular room with a door on the left wall. It is labeled "BATH ROOM" with an arrow pointing to the door.
- Far Left Room:** A rectangular room with a door on the left wall. It is labeled "BATH ROOM" with an arrow pointing to the door.
- Far Bottom Room:** A rectangular room with a door on the left wall. It is labeled "BATH ROOM" with an arrow pointing to the door.
- Central Corridor:** A narrow corridor runs vertically through the center of the plan, connecting the rooms.
- Entrance:** A small rectangular area at the bottom center, labeled "ENTRANCE" with an arrow pointing to it.
- Staircase:** A small rectangular area at the bottom left, labeled "STAIRCASE" with an arrow pointing to it.
- Other Labels:**
 - "DRIVING ROOM" (top left)
 - "LIVING ROOM" (top center)
 - "KITCHEN" (top right)
 - "BATH ROOM" (middle left)
 - "BED ROOM" (middle center)
 - "DINING ROOM" (middle right)
 - "HALL" (bottom left)
 - "BATH ROOM" (bottom center)
 - "BED ROOM" (bottom right)
 - "BATH ROOM" (far right)
 - "BATH ROOM" (far left)
 - "BATH ROOM" (far bottom)
 - "ENTRANCE" (bottom center)
 - "STAIRCASE" (bottom left)

ABLE DIM CO
BB-C7-26-035
William Lowry
7-28-83

72 Baines →
(13.10.1944)

746.0000
L.C.T.

NOTICE OF VIOLATION

ID NO. EPA NJD 980764310 DATE 6/24/86
NAME OF FACILITY AABCO STEEL DRUM
LOCATION OF FACILITY 300-322 N. FRONT ST. CAMDEN, NJ 08102
NAME OF OPERATOR MIKE SILVER

You are hereby NOTIFIED that during my inspection of your facility on the above date, the following violation(s) of the Solid Waste Management Act, (N.J.S.A. 13:1E-1 et seq.) and Regulations (N.J.A.C. 7:26-1 et seq.) promulgated thereunder and/or the Spill Compensation and Control Act, (N.J.S.A. 58:10-23.11 et seq.) and Regulations (N.J.A.C. 7:1E-1 et seq.) promulgated thereunder were observed. These violation(s) have been recorded as part of the permanent enforcement history of your facility.

DESCRIPTION OF VIOLATION FACILITY FAILED TO DEMONSTRATE
COMPLIANCE WITH NJAC 7:26-9.3 (a) 4 AS FOLLOWS:
1) 7:26-9.6 PREPAREDNESS AND PREVENTION
2) 7:26-9.7 CONTINGENCY PLANS AND EMERGENCY PROCEDURES
3) 7:26-9.4 (g) PERSONNEL TRAINING

Remedial action to correct these violations must be initiated immediately and be completed by AUG 8, 1986. Within fifteen (15) days of receipt of this Notice of Violation, you shall submit in writing, to the investigator issuing this notice at the above address, the corrective measures you have taken to attain compliance. The issuance of this document serves as notice to you that a violation has occurred and does not preclude the State of New Jersey, or any of its agencies from initiating further administrative or legal action, or from assessing penalties, with respect to this or other violations. Violations of these regulations are punishable by penalties of \$25,000 per violation.

Mike Silver

[Signature]
Investigator, Division of Waste Management
Department of Environmental Protection



AABCO STEEL DRUM, Inc.

DEALER & RECONDITIONER
BARRELS - STEEL & FIBRE DRUMS
308-322 N. FRONT STREET • CAMDEN, NJ 08102

June 27, 1986

N.J. Dept. of Environmental Protection
Div. of Waste Management-Southern Region
RD. #1 Route 70
Vincentown, N.J. 08088

Attention: Erwin Rutkowski,

We are preparing a Company Contingency Plan and Environmental safety program for Aabco Steel Drum Inc. personnel.

We are contacting J.J. Keller and Assoc., to prepare a safety program and arranging with Casei/Protank for spill procedures and contingency plan.

In order to address the specific problem of **DRUM ODORS**, we are taking steps to train our personnel to be aware of any unusual odors originating from Drums we receive in our daily course of business, we are instructing all personnel verbally and in writing on Company policy which will entail returning those drums which have unusual odors to the originating source and not to accept these drums anymore.

If you have any questions, please feel free to call us.

Sincerely Yours,

Michael Silver

A handwritten signature in cursive script, appearing to read "Michael Silver".

Edward Brodsky

A handwritten signature in cursive script, appearing to read "Edward Brodsky".

AABCO STEEL DRUM INC.

bb/MS & EB

RECEIVED
JUN 30 1986
Division of Waste Mgt



AABCO STEEL DRUM, Inc.

DEALER & RECONDITIONER
BARRELS - STEEL & FIBRE DRUMS
308-322 N. FRONT STREET • CAMDEN, NJ 08102

10/8/86

July 28, 1986

Department of Environmental Protection
Division of Waste Management - Southern Region
RD 1, Route 70
Vincentown, N.J. 08088

Attention: Mr. Erwin Rutkowski

In regards to the violation notice of 6-24-86, following is the information you requested.

Waste in drums are stored in 17-H DOT approved and are labeled for disposal within the 90 day requirement. The drums are stored in the rear of the wash house area on a cement floor. The area, as are all the buildings, is fully sprinklered, water is easily accessible and fire extinguishers are right there. All paints and lacquer thinner are stored in a fireproof room, which is sprinklered and locked when the facility is closed. The waste and paint storage area can be immediately isolated from the rest of the facility by sliding and securing fire doors to the immediate area.

We are presently awaiting from Casie-Protank a storage tank to hold our waste oil that we drain out of drums that we process. This oil is the residue only that is left in the drum, which conforms to EPA Guidelines. We presently store our oil in recovery drums which are labeled and pumped out within 90 days by Casie-Protank. The oil is stored in a fireproof building on a cement floor, sprinklered, and water is readily available. Fire extinguishers are placed nearby. The building can be secured quickly in the event of any type of incident and is secured at the close of daily business.

All paperwork, pick up receipts and manifests are on file and available upon request.

The spray booth is sprinklered, water is kept in the bottom of the booth to further inhibit the possibility of fire and to prevent solid buildup. The booth is cleaned daily and the filters are water soluble. The filters are removed daily and destroyed in a drum of water. The exhaust system and booth are approved by NJ DEP air and the permit and application are on file.

All company employees have been instructed as to what can and cannot be accepted in the way of drums. Any drums that have an unusual odor are immediately segregated, marked and returned to the source. We will no longer accept any drums that though are NOT HAZARDOUS are offensive by their residual odor.

Page 2, continued

All employees are under strict instructions that if there is any questions as to the handling, drumming, storage or disposal of waste, they are to immediately notify Michael Silver or Edward Brodsky who are the pertinent company personnel who handle the environmental areas within the company.

All employees in pertinent areas are required to wear the following safety equipment: eye protection, rubber gloves, boots and rubber aprons where necessary, ear protection, breathing respirators in the paint area if necessary and in the wash house area. All employees if they don't wear rubber boots must wear safety shoes of some type.

We have on hand a hazardous waste audit program guide which contains a regulatory and safety compliance system that provides evaluation guidelines, monitoring procedures, checklists and we also have a hazardous materials incident kit for reporting accurately any incident that may occur.

All waste handling is done by Michael Silver who is responsible for drumming the waste which is oil sludge generated out of the wash system water. We wash using caustic flake diluted in a water solution and rinse with fresh hot water. We do not wash with acid or handle hard to clean drums. All waste packaging is done under the instructions of Casie-Protank. They also remove all waste and dispose of same. They also remove all waste oil.

All training courses, books, manuals and pertinent information relating to hazardous waste handling and compliance are provided for by the:

J. J. KELLER AND ASSOCIATES, INC.
145 WEST WISCONSIN AVE.
NEENAH, WIS. 54956-0368

All waste removal, disposal, tank clean-up and emergency situations are handled by:

CASIE-PROTANK-REZULTZ
FRANKLINVILLE, N.J. 08322
609-696-4401 696-0222
GREGG OR REX

In the case of an incident the following agencies also would be notified in addition to Casie-Protank-Rezultz.

CITY OF CAMDEN FIRE DEPARTMENT, 3RD & FEDERAL ST., CAMDEN, N.J. 08102,
757-7520

CITY OF CAMDEN POLICE DEPARTMENT, 800 FEDERAL ST., CAMDEN, N.J. 08103,
757-7400

Both agencies can be reached by dialing 911 in the case of any emergency;

NEW JERSEY DEPARTMENT OF ENVIRONMENTAL PROTECTION
RD 1, ROUTE 70
VINCENTOWN, NEW JERSEY 08088 609-859-2958

24 HOUR NJ DEP HOT LINE
609-292-7172

Page 3, continued

CAMDEN COUNTY DEPARTMENT OF HEALTH
PUBLIC HEALTH COORDINATOR
1800 PAVILION BUILDING WEST
2101 FERRY AVE.
CAMDEN, N.J. 08104

CAMDEN COUNTY HEALTH DEPT.
757-8600
DAYTIME - NO

Company personnel to be contacted in the event of any incident would be:

EDWARD BRODSKY - OWNER - 609-662-4636
MICHAEL SILVER - OWNER - 609-435-0997

The above company personnel also would be the ones who handle the day to day operations and would be the individuals to contact if any questions should arise pertaining to anything contained herein.

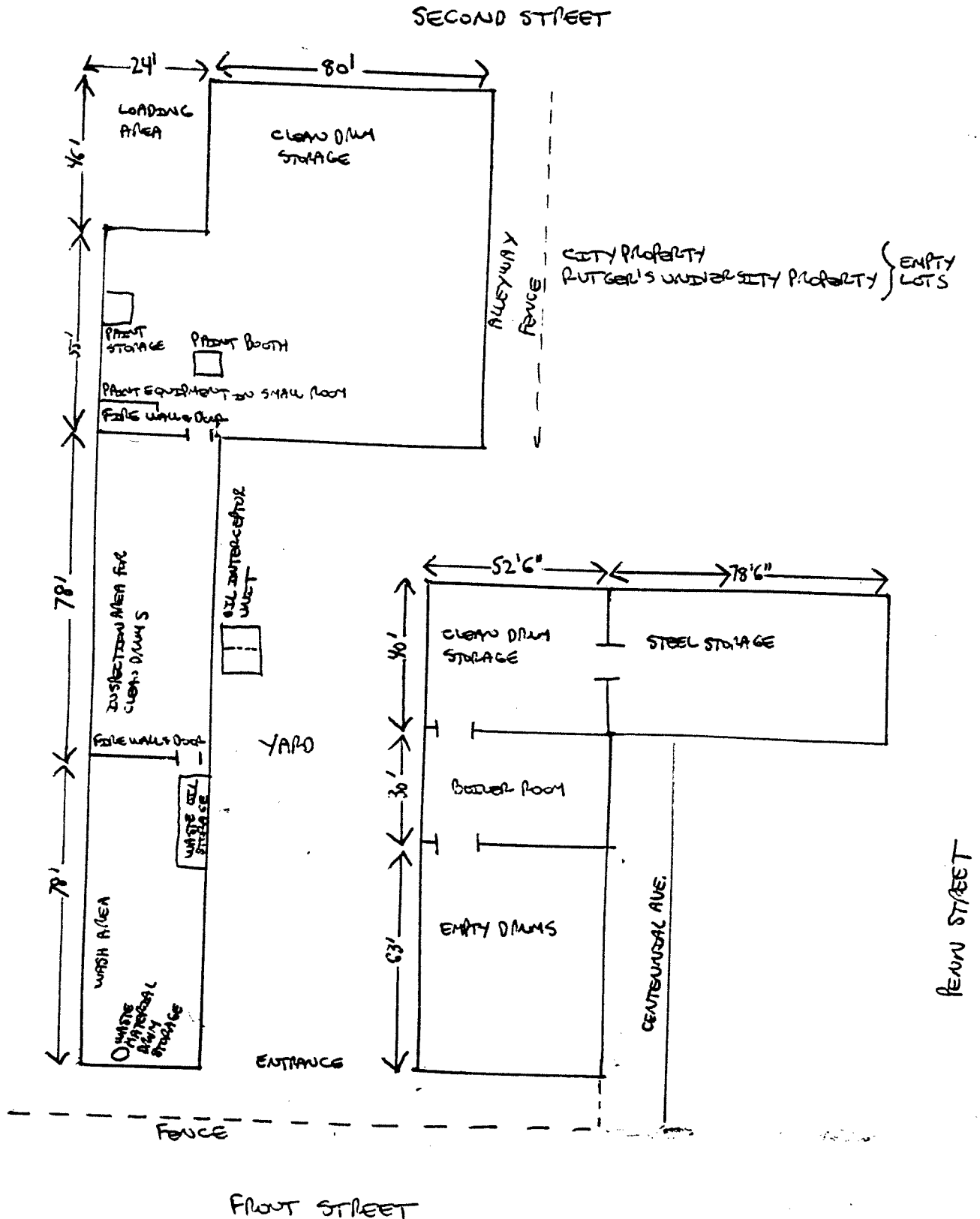
AABCO STEEL DRUM, INC.

Michael Silver set 'TRES.



AABCO STEEL DRUM, Inc.

DEALER & RECONDITIONER
BARRELS - STEEL & FIBRE DRUMS
308-322 N. FRONT STREET • CAMDEN, NJ 08102



PHONE:
(609) 338-0511

IF IT ROLLS - WE'LL BUY IT

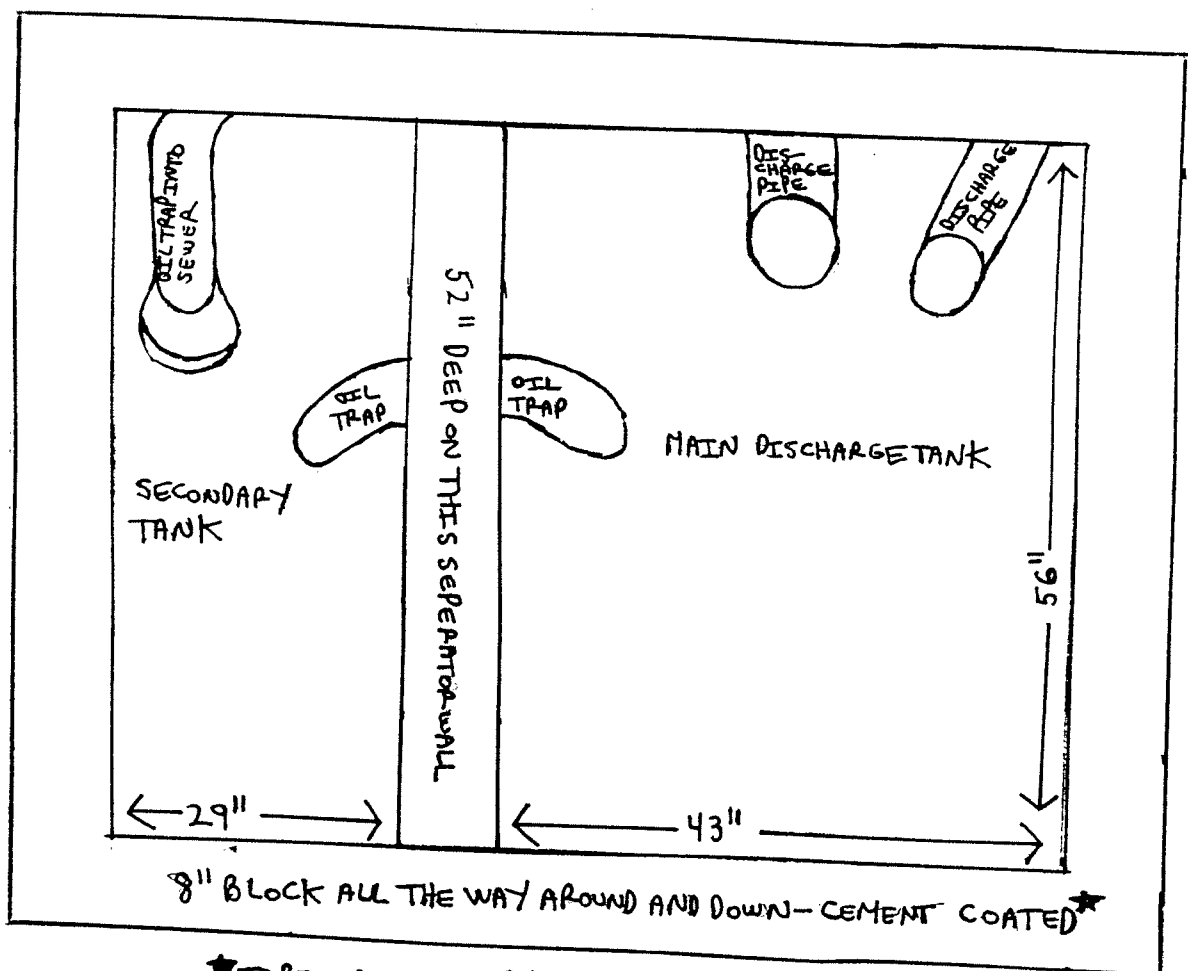


AABCO STEEL DRUM, Inc.

DEALER & RECONDITIONER
BARRELS - STEEL & FIBRE DRUMS
308-322 N. FRONT STREET • CAMDEN, NJ 08102

AABCO STEEL DRUM INC.

- OIL INTERCEPTOR UNIT -



* TO BE COATED WITH A GELER MATERIAL WITHIN ONE MONTH OF THIS LETTER

Thomas L. Downing
Acting Region Supervisor

INVESTIGATION

CONFIDENTIAL

CASE #: _____

DWM FILE #: 04-08-27INVESTIGATOR: E. RUTKOWSKITIME ARRIVED: 1245LOCATION: AABCO STEEL DRUMDATE: 10/8/86TIME DEPARTED: 1420ADDRESS: Formerly PERTNOY DRUMSPROPERTY OWNER: ED. BRODSKY & Mike S. Iken

MAILING ADDRESS: _____

308-322 N. FRONT STCAMDEN, N.J. CAMDEN COUNTYLOCATION TELEPHONE #: 609-338-0511BLOCK: 148LOT: 38EPA ID #: NJD 980 764 310LOCAL HEALTH DEPT. REP. BOB OUTLAW CAMDEN CITY HD TELEPHONE #: 609-757-8600ORIGIN OF COMPLAINT: Follow up LUSP

TELEPHONE #: _____

NATURE OF COMPLAINT: ORIGINALY ORDERS - HW INSPECTION 6/24/86PHOTOGRAPHS TAKEN: NOSAMPLE #: NO

FINDINGS: THIS INSPECTION WAS MADE AS A FOLLOW UP ON THE
NOV ISSUED 6/24/86 FOR 90 DAY GENERATOR EXEMPTION
REQUIREMENTS ^{DUE} TO VIOLATION OF ~~9.6~~, 9.6, 9.7, AND 9.4 CHAPTERS
IN NJAC 7:26 CODES.

A COMPLETE INSPECTION WAS AGAIN CONDUCTED FOLLOWING REVIEW
OF THE JULY 28, 1986 PREPARED RESPONSE TO THE 6/24/86 NOV.
ADDITIONALLY, IT WAS NOTED DURING THE VISIT AND INSPECTION THAT
THE PLANT HAD BEEN UNDERGOING REVAMPING AND NEW CONSTRUCTION
PARTICULARLY IN THE AREA OF OFFICE SPACE AND WASTE
MANAGEMENT AREAS.

(1) THE AREA OF NJAC 7:26-9.6 WHICH REMAINS UNDOCUMENTED
FOR INSPECTION IS:

NJAC 7:26-9.6(b) 1, 4, AND 5. (ARRANGEMENTS WITH LOCAL AUTHORITIES)

(2) THE AREA OF NJAC 7:26-9.7 WHICH REMAINS AS REQUIRING ADDRESSING
IS NJAC 7:26-9.7(e) (ARRANGEMENTS WITH LOCAL AUTHORITIES)

(3) THE AREA OF NJAC 7:26-9.4(g) WHICH REQUIRES ADDRESSING IS
NJAC 7:26-9.4(g) 6, 7, AND 8x (DOCUMENTED TRAINING)

THE WRITER RECOMMENDS A PSO/HO TO CORRECT SAME -
USE THE INITIAL NOV AS BASIS WITH FOLLOW UP CITATIONS AS
SPECIFIC AREAS TO BE CORRECTED. THE FACILITY HAS BEEN
COOPERATIVE WITH THE EXCEPTIONS NOTED. THE TRAINING
DATA FROM KELLER WAS VERY EXPANSIVE.

Terry Ostrander 10/29/86

[Signature]

10/28/86

CONFIDENTIAL



State of New Jersey
DEPARTMENT OF ENVIRONMENTAL PROTECTION
DIVISION OF HAZARDOUS WASTE MANAGEMENT

John J. Trela, Ph.D., Acting Director
CN 407

Trenton, N.J. 08625
609 - 588- 3407

JAN 13 1987

M. Lodgato
S.F.O

Kim → To
↓ WMD

IN THE MATTER OF : ADMINISTRATIVE ORDER
AABCO STEEL DRUM, INC. : AND
: NOTICE OF CIVIL ADMINISTRATIVE
: PENALTY ASSESSMENT

This Administrative Order and Notice of Civil Administrative Penalty Assessment is issued pursuant to the authority vested in the Commissioner of the New Jersey Department of Environmental Protection (hereinafter "NJDEP" or the "Department") by N.J.S.A. 13:1D-1 et seq. and the Solid Waste Management Act, N.J.S.A. 13:1E-1 et seq., and duly delegated to the Assistant Director for Enforcement of the Division of Hazardous Waste Management pursuant to N.J.S.A. 13:1B-4.

FINDINGS

- 1) The Department has determined that Aabco Steel Drum, Inc. (hereinafter "Aabco") is a generator of hazardous waste (EPA ID #NJD980764310) as defined by N.J.A.C. 7:26-1.4 and is located at Block 148, Lot 38, 308-322 North Front Street, Camden City, Camden County, New Jersey.
- 2) During an inspection of the above referenced facility by a Departmental representative on June 24, 1986, the following violations were noted:

RECEIVED

JAN 23 1987

- a. Aabco failed to have facility personnel successfully complete a program of classroom instruction or on-the-job training that teaches them to perform their duties in a way that ensures the facility's compliance with the requirements of N.J.A.C. 7:26-9.1 et seq., in violation of N.J.A.C. 7:26-9.4(g).
 - b. Aabco failed to make arrangements to familiarize police, fire departments and emergency response teams with the layout of the facility and properties of hazardous waste handled at the facility, in violation of N.J.A.C. 7:26-9.6(f)1.
 - c. Aabco failed to make arrangements to familiarize local hospitals with the properties of hazardous waste handled at the facility, in violation of N.J.A.C. 7:26-9.6(f)4.
 - d. Aabco failed to make arrangements to have the local fire department inspect the facility on a regular basis with at least two (2) inspections annually, in violation of N.J.A.C. 7:26-9.6(f)5.
 - e. Aabco failed to have a written contingency plan for the facility, in violation of N.J.A.C. 7:26-9.7 et seq.
- 3) Based on the facts set forth in these FINDINGS the Department has determined that Aabco has violated the Solid Waste Management Act, N.J.S.A. 13:1E-1 et seq. and the regulations promulgated pursuant thereto, N.J.A.C. 7:26-1 et seq., specifically NJAC 7:26-9.4(g), 9.6(f)1, 9.6(f)4, 9.6(f)5 and 9.7 et seq.

ORDER

NOW, THEREFORE, IT IS HEREBY ORDERED THAT AABCO SHALL:

- 4) Within thirty (30) calendar days of receipt of this Order, have all facility personnel involved with hazardous waste complete a program of classroom instruction or on-the-job training that teaches them to perform their duties in a way that ensures the facility's compliance with N.J.A.C. 7:26-9.1 et seq., as required by N.J.A.C. 7:26-9.4(g).
- 5) Within fifteen (15) calendar days of receipt of this Order make arrangements to familiarize police, fire departments and emergency response teams with the

layout of the facility and properties of hazardous waste handled at the facility, as required by N.J.A.C. 7:26-9.6(f)1.

- 6) Within fifteen (15) calendar days of receipt of this Order make arrangements to familiarize local hospitals with the properties of hazardous waste handled at the facility, as required by N.J.A.C. 7:26-9.6(f)4.
- 7) Within fifteen (15) calendar days of receipt of this Order make arrangements to have the local fire department inspect the facility on a regular basis with at least two (2) inspections annually, as required by N.J.A.C. 7:26-9.6(f)5.
- 8) Within thrity (30) calendar days of receipt of this Order prepare a contingency plan for the facility. The contingency plan shall be designed to minimize hazards to human health or the environment from fires, explosions or any unplanned sudden or non-sudden release of hazardous waste or hazardous waste constituents to air, soil or surface water, as required under N.J.A.C. 7:26-9.7 et seq.
- 9) Within thirty-five (35) calendar days upon receipt of this Order submit the enclosed VERIFICATION OF COMPLIANCE by certified mail, return receipt requested or by hand delivery to:

New Jersey Department of Environmental Protection
Division of Hazardous Waste Management
Bureau of Compliance and Technical Services
CN 407
Trenton, NJ 08625
Attention: Mary Lodato

NOTICE OF CIVIL ADMINISTRATIVE PENALTY ASSESSMENT

- 10) Pursuant to N.J.S.A. 13:1E-9e and based upon the above FINDINGS, the Department has determined that a civil administrative penalty should be assessed against Aabco in the amount of \$1500.
- 11) Payment of the penalty is due when a final order is issued by the Commissioner subsequent to a hearing, if any, or when this Administrative Order and Notice of Civil Administrative Penalty Assessment becomes a final order (see following paragraph). Payment shall be made by certified check payable to "Treasurer, State of New

Jersey" and shall be submitted to:

New Jersey Department of Environmental Protection
Division of Hazardous Waste Management
CN 407
Trenton, NJ 08625
Attention: Assistant Director for Enforcement

- 12) If no request for a hearing is received within twenty (20) calendar days from receipt of this Notice of Civil Administrative Penalty Assessment, it shall become a final order upon the twenty-first calendar day following its receipt and the penalty shall be due and payable.

NOTICE OF RIGHT TO A HEARING

- 13) Pursuant to N.J.S.A. 52:14B-1 et seq. and N.J.S.A. 13:1E-9, Aabco is entitled to an administrative hearing. Any hearing request shall be delivered to the address referenced in paragraph 11 within twenty (20) calendar days from receipt of this Administrative Order and Notice of Civil Administrative Penalty Assessment.
- 14) Pursuant to N.J.S.A. 52:14B-9(b) and N.J.A.C. 1:1-6.1(b), Aabco shall, in its request for a hearing, furnish NJDEP with the following:
- a. A statement of the legal authority and jurisdiction under which the hearing or action to be taken is to be held;
 - b. A reference to the particular sections of the statutes and rules involved;
 - c. A short and plain statement of the matters of fact and law asserted; and
 - d. The provisions of this Administrative Order and Notice of Civil Administrative Penalty Assessment to which Aabco objects, the reasons for such objections, and any alternative provisions proposed.


GENERAL PROVISIONS

- 15) This Administrative Order and Notice of Civil Adminis-

trative Penalty Assessment is binding on Aabco, its principals, directors, officers, agents, successors, assigns, any trustee in bankruptcy or other trustee, and any receiver appointed pursuant to a proceeding in law or equity.

- 16) Notice is given that violations of any statutes, rules or permits other than those herein cited may be cause for additional enforcement actions, either administrative or judicial. By issuing this Administrative Order and Notice of Civil Administrative Penalty Assessment the Department does not waive its rights to initiate additional enforcement actions.
- 17) No obligations imposed by this Administrative Order and Notice of Civil Administrative Penalty Assessment (with the exception of paragraph 10 above) are intended to constitute a debt, damage claim, penalty or other civil action which should be limited or discharged in a bankruptcy proceeding. All obligations are imposed pursuant to the police powers of the State of New Jersey, intended to protect the public health, safety, welfare and environment.
- 18) Notice is given that pursuant to N.J.S.A. 13:1E-9e, the Department is authorized to assess a civil administrative penalty of not more than \$25,000.00 for each violation and additional penalties of not more than \$2,500.00 for each day during which the violation continues after receipt of an administrative order from the Department.
- 19) Notice is further given that pursuant to N.J.S.A. 13:1E-9f, any person who violates N.J.S.A. 13:1E-1 et seq. or any code, rule or regulation promulgated thereunder shall be liable to a penalty of not more than \$25,000.00 per day of such violation, and each day's continuance of the violation shall constitute a separate violation.
- 20) Notice is further given that pursuant to N.J.S.A. 13:1E-9f, any person who violates an administrative order issued pursuant to N.J.S.A. 13:1E-9c, or a court order issued pursuant to N.J.S.A. 13:1E-9d, or who fails to pay a civil administrative penalty in full after it is due shall be subject upon order of a court to a civil penalty not to exceed \$50,000.00 per day of such violation and each day's continuance of the violation shall constitute a separate violation.
- 21) Except as provided above in the Notice of a Right to a

Hearing Section, this Administrative Order and Notice of Civil Administrative Penalty Assessment shall be effective upon receipt.



Ronald T. Corcory
Assistant Director
Division of Hazardous Waste
Management - Enforcement

F04:krb

PHONE:
(609) 338-0511

RECEIVED
1128187
TO.
IF IT ROLLS - WE'LL BUY IT



AABCO STEEL DRUM, Inc.

DEALER & RECONDITIONER
BARRELS - STEEL & FIBRE DRUMS
308-322 N. FRONT STREET • CAMDEN, NJ 08102

July 28, 1986
Revised January 21, 1987

Department of Environmental Protection
Division of Waste Management - Southern Region
RD 1, Route 70
Vincentown, N.J. 08088

Attention: Mr. Erwin Rutkowski

In regards to the violation notice of 6-24-86, following is the information you requested.

Waste in drums are stored in 17-H DOT approved and are labeled for disposal within the 90 day requirement. The drums are stored in the rear of the wash house area on a cement floor. The area, as are all the buildings, is fully sprinklered, water is easily accessable and fire extinguishers are right there. All paints and lacquer thinner are stored in a fireproof room, which is sprinklered and locked when the facility is closed. The waste and paint storage area can be immediately isolated from the rest of the facility by sliding and securing fire doors to the immediate area.

We presently drain out all drums containing oil residue. This oil is the residue only that is left in the drum, which conforms to EPA Guidelines. We presently store our oil in recovery drums which are labeled and pumped out within 90 days by Casie-Protank. The oil is stored in a fireproof building on a cement floor, sprinklered, and water is readily available. Fire extinguishers are placed nearby. The building can be secured quickly in the event of any type of incident and is secured at the close of daily business.

All paperwork, pick up receipts and manifests are on file and available upon request.

The spray booth is sprinklered, water is kept in the bottom of the booth to further inhibit the possibility of fire and to prevent solid buildup. The booth is cleaned daily and the filters are water soluble. The filters are removed daily and destroyed in a drum of water. The exhaust system and booth are approved by NJ DEP air and the permit and application are on file.

All company employees have ben instructed as to what can and cannot be accepted in the way of drum. Any drums that have an unusual odor are immediately segregated, marked and returned to the source. We will no longer accept any drums that though are NOT HAZARDOUS are offensive by their residual odor.

All employees are under strict instructions that if there is any questions as to the handling, drumming, storage or disposal of waste, they are to immediately notify Michael Silver or Edward Brodsky who are the pertinent company personnel who handle the environmental areas within the company.

All employees in pertinent areas are required to wear the following safety equipment: eye protection, rubber gloves, boots and rubber aprons where necessary, ear protection, breathing respirators in the paint area if necessary and in the wash house area. All employees if they don't wear rubber boots must wear safety shoes of some type. In the event of a spill we have the following equipment on hand: oil soak, fire extinguishers, available water supply throughout the entire facility.

We have on hand a hazardous waste audit program guide which contains a regulatory and safety compliance system that provides evaluation guidelines, monitoring procedures, checklists and we also have a hazardous materials incident kit for reporting accurately any incident that may occur.

We are now pretreating our water before allowing it to enter the sewer system. We have installed a Pre-Treatment water tank which has been inspected by the Camden County Municipal Authority and have a permit to operate.

All waste handling is done by Michael Silver who is responsible for drumming the waste which is oil sludge generated out of the wash system water. We wash using caustic flake diluted in a water solution and rinse with fresh hot water. We do not wash with acid or handle hard to clean drums. All waste packaging is done under the instructions of Casie-Protank. They also remove all waste and dispose of same. They also remove all waste oil. The waste generated by our wash system is classified as waste oil and permit Nos. 1270 EPA waste # X725 COMBUSTABLE HAZARDOUS WASTE or N.J. EPA ID No# NJ0980764310.

All training courses, books, manuals and pertinent information relating to hazardous waste handling and compliance are provided for by the:

J. J. KELLER AND ASSOCIATES, INC.
145 WEST WISCONSIN AVE.
NEENAH, WIS. 54956-0368

All waste removal, disposal, tank clean-up and emergency situations are handled by:

CASIE-PROTANK-REZULTZ
FRANKLINVILLE, N.J. 08322
609-696-4401 or 696-0222
GREGG OR REX

In the case of an incident the following agencies also would be notified in addition to Casie-Protank-Rezultz.

CITY OF CAMDEN FIRE DEPARTMENT, 3RD & FEDERAL ST., CAMDEN, N.J. 08102
757-7520

CITY OF CAMDEN POLICE DEPARTMENT, 800 FEDERAL ST., CAMDEN, N.J. 08103
757-7400

Both agencies can be reached by dialing 911 in the case of any emergency.

Page 3, continued

COOPER HOSPITAL-UNIVERSITY MEDICAL CENTER, ONE COOPER PLAZA, CAMDEN, N.J. 08103
609-342-2000

CAMDEN COUNTY MUA., 1645 FERRY AVE., CAMDEN, N.J. 08101-1432
609-541-3700

NEW JERSEY DEPARTMENT OF ENVIRONMENTAL PROTECTION
RD 1, ROUTE 70
VINCENTOWN, N.J. 08088 609-859-2958 or 346-8000

24 HOUR NJ DEP HOT LINE
609-292-7172

CAMDEN COUNTY DEPARTMENT OF HEALTH
PUBLIC HEALTH COORDINATOR
1800 PAVILION BUILDING WEST
2101 FERRY AVE.
CAMDEN, N.J. 08104

CAMDEN COUNTY HEALTH DEPT.
757-8600
DAYTIME - NO

Company personnel to be contacted in the event of any incident would be:

EDWARD BRODSKY - PRES. - 609-662-4636, 1205 CHAMBERS AVE., CHERRY HILL,
N.J. 08002

MICHAEL SILVER - SECY. TRUS. - 609-435-0997, 18 SAWOOD DR., ERIAL, N.J. 08081

The above company personnel also would be the ones who handle the day to day operations and would be the individuals to contact if any questions should arise. pertaining to anything contained herein.

AABCO STEEL DRUM, INC.

PHONE:
(609) 338-0511

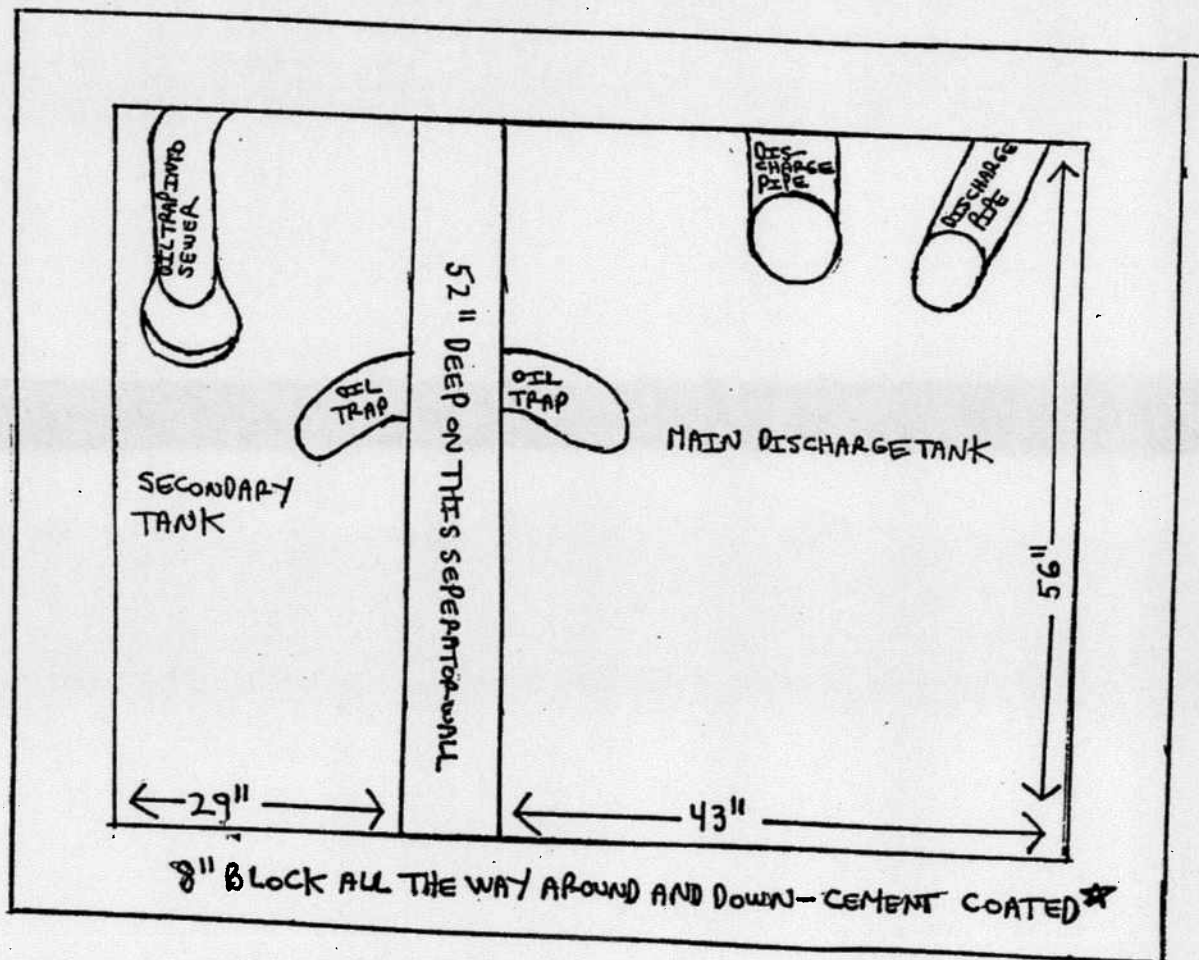
IF IT ROLLS - WE'LL BUY IT



AABCO STEEL DRUM, Inc.

DEALER & RECONDITIONER
BARRELS - STEEL & FIBRE DRUMS
308-322 N. FRONT STREET • CAMDEN, NJ 08102

AABCO STEEL DRUM INC.
- OIL INTERCEPTOR UNIT -



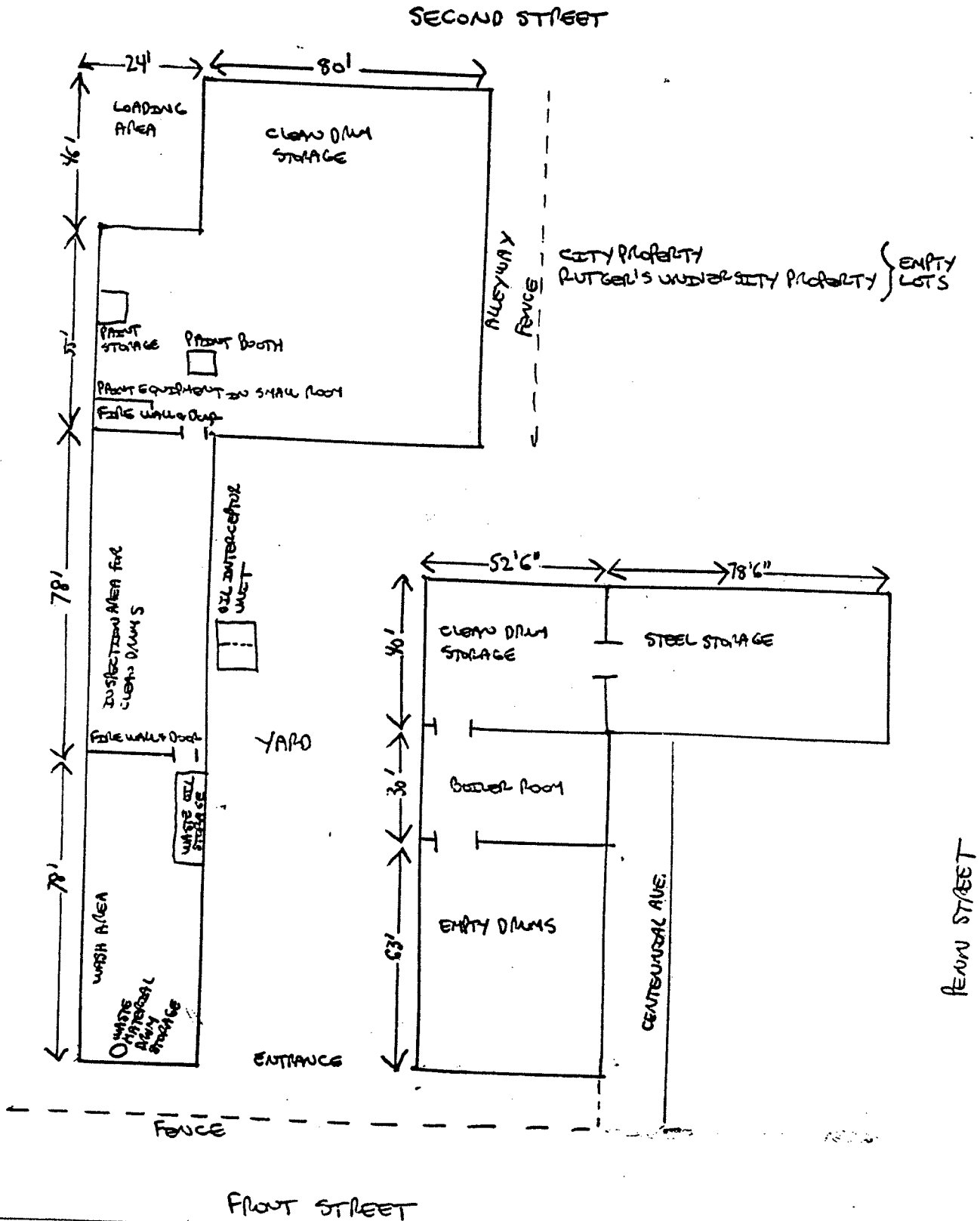
PHONE:
(609) 338-0511

IF IT ROLLS - WE'LL BUY IT



AABCO STEEL DRUM, Inc.

DEALER & RECONDITIONER
BARRELS - STEEL & FIBRE DRUMS
308-322 N. FRONT STREET • CAMDEN, NJ 08102



RECEIVED
1/28/87
TO.

As required by N.J.A.C. 7:26-9.6 (f)1,4 and 5 we are notifying you that we have waste classified as hazardous under NJ EPA Guidelines. The waste generated by our wash system is classified as Waste Oil and Dirt NOS 1270 EPA Waste Number X725 which is considered Combustible Hazardous Waste. Our NJ EPA ID Number is NJD980764310.

The waste is stored in drums and disposed of every ninety days as required by law. We are providing you with this notification so as to make you familiar with our facility and what we handle in the event of an unforeseen incident.

We will shortly be providing you with a copy of our contingency plan that will be on file with the NJ EPA and all other pertinent agencies required by them.

For any further information you may contact the following persons:

AABCO STEEL DRUM INC.
308-322 North Front St.
Camden, N.J. 08102

Edward Brodsky , President
Michael Silver, Secy, Tres.
Phone: 609 338-0511

Agencies being notified are as follows:

City of Camden Fire Department JAMES M. HEDMAN 757 7529


City of Camden Police Department J. CUPPANO 757 7082

Cooper Medical Center Camden T. SCANNAPSCO 342 2400

Camden County Municipal Authority BARCLAY W. CONRAD JPP COORDINATOR 541 5100 EXT 24

PHONE:
(609) 338-0511

OBTAINED
2/3/87
IF IT ROLLS - WE'LL BUY IT



AABCO STEEL DRUM, Inc.

DEALER & RECONDITIONER
BARRELS - STEEL & FIBRE DRUMS

308-322 N. FRONT STREET • CAMDEN, NJ 08102

TO BE SENT TO
CAMDEN
F.D.

Dear Sir,

Under **New Jersey Hazardous Waste Regulation 7:26-9.6 (F) 5**, you are required to inspect our facility twice (2) annually. We extend to you the invitation to do so by contacting the following persons:

1. Edward Brodsky
2. Michael Silver

Both may be reached at 609-338-0511.

Attached you will find a copy of our **Contingency Plan** plus an additional copy of the notification delivered on 1-15-87. We also are providing you with a letter explaining our operation.

Thank You,

Michael Silver

Aabco Steel Drum, Inc.

MS/bb

PHONE:
(609) 338-0511

OBTAINED
2/3/87
IF IT ROLLS - WE'LL BUY IT



AABCO STEEL DRUM, Inc.

DEALER & RECONDITIONER
BARRELS - STEEL & FIBRE DRUMS
308-322 N. FRONT STREET • CAMDEN, NJ 08102

Aabco Steel Drum, Inc.
N.J.A.C. 7-26 9-6(f)1, (f)4, (f)5

In reference to N.J.A.C. 7:26-96(f)1, 7:26-9.6(f)4, and 7:26-9.6(f)5, attached you will find a notice hand delivered to each of the agencies listed in the statutes on 1-15-87. The remaining information required will be sent by certified mail, receipt requested. In addition a separate letter to the Camden City Fire Dept., Police Dept. and Emergency Response Company (Casie-Resultz).

PHONE:
(609) 338-0511

IF IT ROLLS - WE'LL BUY IT



AABCO STEEL DRUM, Inc.

DEALER & RECONDITIONER
BARRELS - STEEL & FIBRE DRUMS
308-322 N. FRONT STREET • CAMDEN, NJ 08102

Dear Sirs:

Under **New Jersey Hazardous Waste Regulations** we are providing you with a copy of our **Contingency Plan** and **Facility Layout** indicating, **waste storage area**, **Emergency Equipment on hand**, Etc.

Please have these on **File** if needed in the future.

Thank You,

Michael Silver

Aabco Steel Drum, Inc.

MS/bb



AABCO STEEL DRUM, Inc.

DEALER & RECONDITIONER
BARRELS - STEEL & FIBRE DRUMS
308-322 N. FRONT STREET • CAMDEN, NJ 08102

NJ Dept. of Env. Protection
Southern Region
20 East Clementon Rd.
Gibbsboro, N.J. 08026

Following is a Brief Discription of our Operation

We are a **Steel Drum Reconditioning Facility**. We accept only drums that have less than one inch (1") of residue in the bottom. We handle primarily **Oil Drums**, some **Soap and Food** products.

We presently drain out all drums containg oil residue. this oil is the residue only that it is left in the drum, which conforms to **EPA Guide Lines**. We presently store our oil in Drums that have removable tops that can be secured. The drums are labeled and pumped out within (90) days by Casie-Protank-Rezultz. The oil is stored in a **Fire Proof Building** on a cement floor. sprinklered, and water is readily available. Fire Extinguishers are placed nearby. The building can be secured quickly in the event of any type of incindent and is secured at the close of daily business.

Waste in Drums are stored in **17-H D.O.T. Approved Drums** and are labeled for for disposal within the (90) day requirement. The drums are stored in the rear of the Wash House area on a cement floor. This building is Brick & Concrete construction. The area, as are all the buildings, is **Fully Sprinklered**, and water is easily accessable and Fire Extinguishers are right there.

All Paints and Lacquer Thinner are stored in a **Fire Proof Room**, which is sprinklered and locked when the Facility is closed. The waste and paint storage area can be immediately isolated from the rest of the Facility by sliding and and securing Fire Doors to the immediate area.

The **Spray Booth** is sprinklered, and water is kept in the bottom of the booth to further inhibit the possibility of Fire and to prevent solids to build-up. The booth is cleaned daily and the filters are water soluble. The filters are are removed daily and destroyed in a drum of water. The exhust system and booth are approved by **N.J. DEP Air** and the permit application is on File.

---Continued---

We are now Pre-Treating our water before allowing it to enter the sewer system. We have installed a Pre-Treatment water tank which has been inspected by the C C M U A, and we have a permit to operate. We also have engaged an outside laboratory to test and analyze our water to report to C C M U A according to our Permit Requirements.

We wash only with a caustic flake solution in Hot Water and rinse with fresh Hot Water and Steam. We **DO NOT** wash with acid or handle by hand to clean drums. All of our Waste by Products and Waste Oil is removed by Casie-Protank-Resultz. Our Waste-By-Product is the accumulation of solid dirt from our wash system. When the tanks are cleaned the dirt is shoveled out and Drummed for storage prior to shipment. Our Waste is classified as **Waste Oil and Dirt Nos. #1270 EPA Waste #X725 COMBUSTABLE HAZARDOUS WASTE.** Our NJ EPA ID NO. # NJ0980764310.

This is a brief discription of our Reconditioning Process.

Thank You,

Michael Silver
Aabco Steel Drum, Inc.

MS/bb

PHONE:
(609) 338-0511

IF IT ROLLS - WE'LL BUY IT

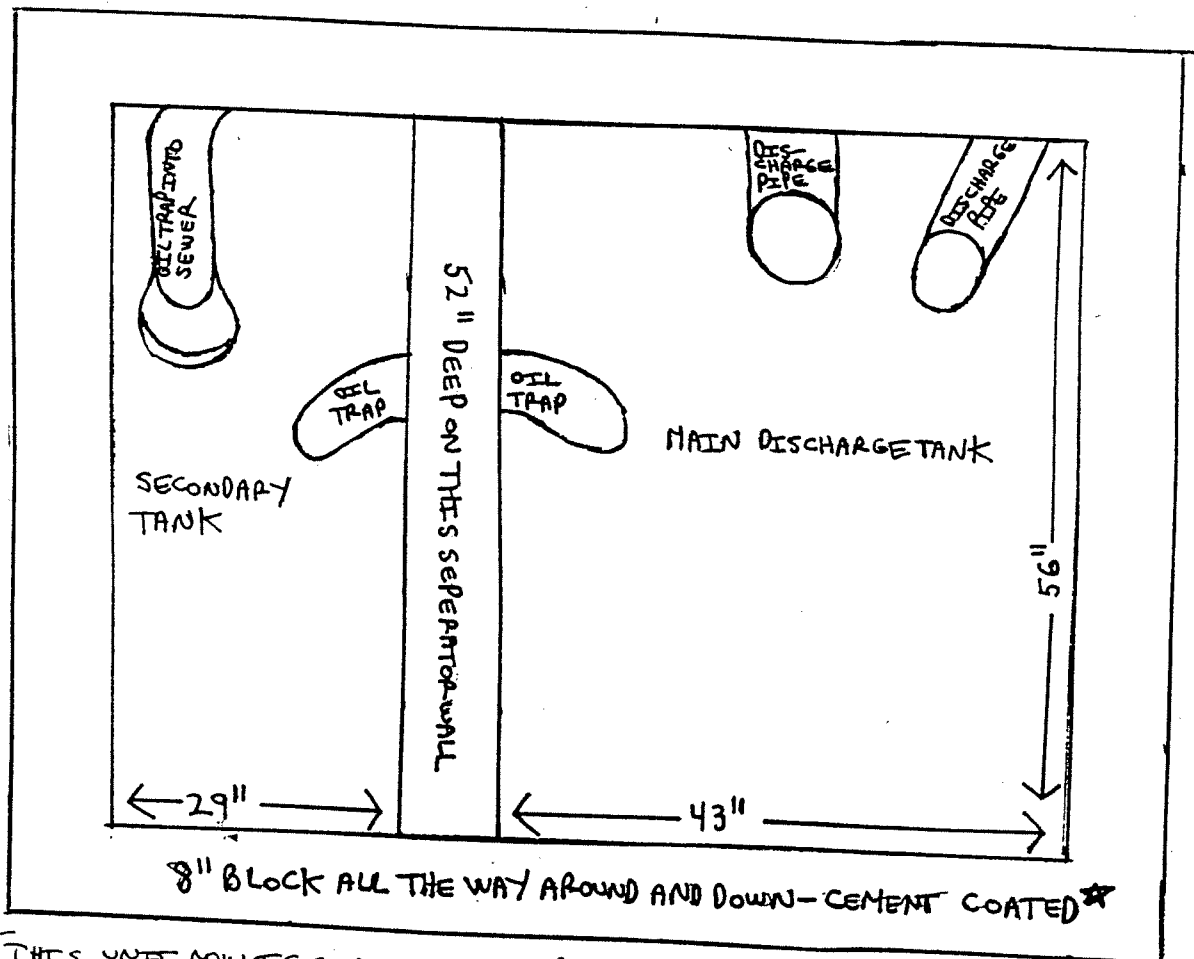


AABCO STEEL DRUM, Inc.

DEALER & RECONDITIONER
BARRELS - STEEL & FIBRE DRUMS
308-322 N. FRONT STREET • CAMDEN, NJ 08102

AABCO STEEL DRUM INC.

— OIL INTERCEPTOR UNIT —



THIS UNIT NOW IS CONNECTED TO A PRETREATMENT TANK BEFORE DIS-
CHARGING INTO THE SEWER SYSTEM.



AABCO STEEL DRUM, Inc.

DEALER & RECONDITIONER
BARRELS - STEEL & FIBRE DRUMS
308-322 N. FRONT STREET • CAMDEN, NJ 08102

CONTINGENCY PLAN FOR AABCO STEEL DRUM, INC.

In the event of an incident at our facility the following measures will be taken:

1. Personnel at the facility will endeavor to handle the incident internally. Barring an unsuccessful attempt at containing a spill or fire the following measures will be taken:

A. Immediate notification to the following agencies:

1. City of Camden Fire Department
3rd & Federal Sts.
Camden, N.J. 08102
757-7520 Emergency# 911
2. City of Camden Police Department
800 Federal St.
Camden, N.J. 08103
757-7400 Emergency# 911
3. Emergency response to spills or cleanups:
Casie - Protank - Rezultz
Franklinville, N.J. 08322
609-696-4401 or 696-0222 - Gregg or Rex
4. New Jersey Department of Environmental Protection Southern Region
20 East Clementon Rd.
Gibbsboro, N.J. 08026
609-346-8000 Emergency after hours 292-7172

B. In case of injury we would notify:

1. Cooper Hospital Medical Center
One Cooper Plaza
Camden, N.J. 08103
342-2000

C. If necessary the following agencies would also be notified:

1. Camden County MUA
1645 Ferry Ave.
Camden, N.J. 08101-1432
541-3700

2. Camden County Department of Health
Public Health Coordinator
1800 Pavilion Building West
2101 Ferry Ave.
Camden, N.J. 08104
609-757-8600

D. Pertinent company personnel to be notified are as follows:

1. Edward Brodsky-President
1205 Chambers St.
Cherry Hill, N.J. 08002
609-662-4636-Home
609-338-0511-Work
609-573-5046-24hr. Beeper Number

2. Michael Silver-Secy'Tres.
18 Sawood Drive
Erial, N.J. 08081
609-435-0997-Home
609-338-0511-Work
609-573-2623-24hr. Beeper Number

2. Equipment maintained at the facility and indicated on the layout map are as follows:

A. Fire extrnuiuers throughout the entire facility.

B. Shovels located at points throughout the facility indicated on the layout.

C. Oil Soak.

D. Emergency shower.

E. Sufficient water supply throughout plus entire complex is sprinklered by dry system-which is certified.

F. During daytime business hours we have a public address system that goes throughout the entire facility.

G. Telephones are located on the premises for daily acess or after hours acess.

3. Copies of this contingency plan plus layout maps indicating exit locations, method of evacuation and location of emergency equipment are attached.

4. All listed agencies will receive a copy of this and one will be posted in the office of the facility.

PHONE:
(609) 338-0511

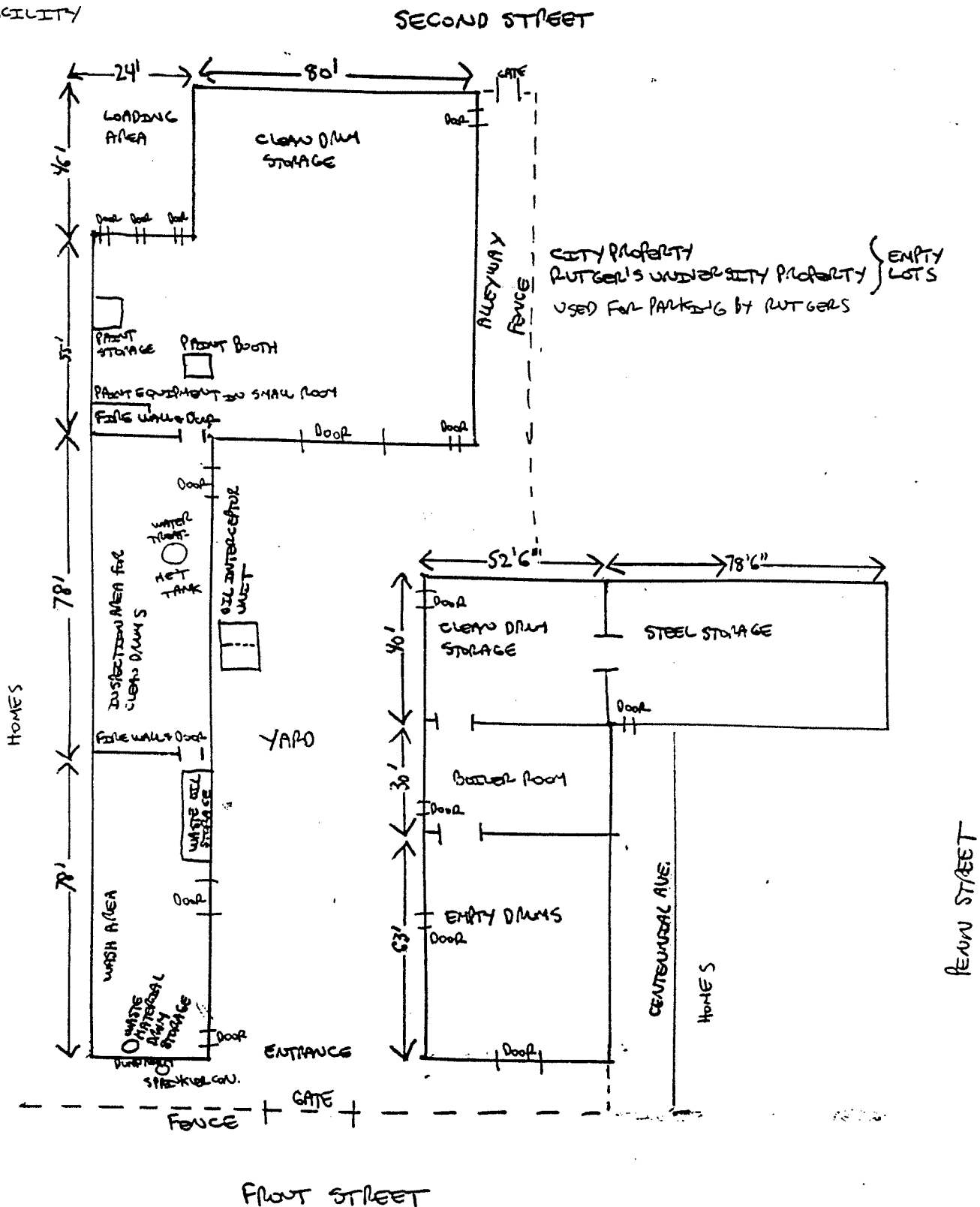
IF IT ROLLS - WE'LL BUY IT.



AABCO STEEL DRUM, Inc.

DEALER & RECONDITIONER
BARRELS - STEEL & FIBRE DRUMS
308-322 N. FRONT STREET • CAMDEN, NJ 08102

ABOUT OF FACILITY
WASTE STORAGE



PHONE:
(609) 338-0511

IF IT ROLLS - WE'LL BUY IT

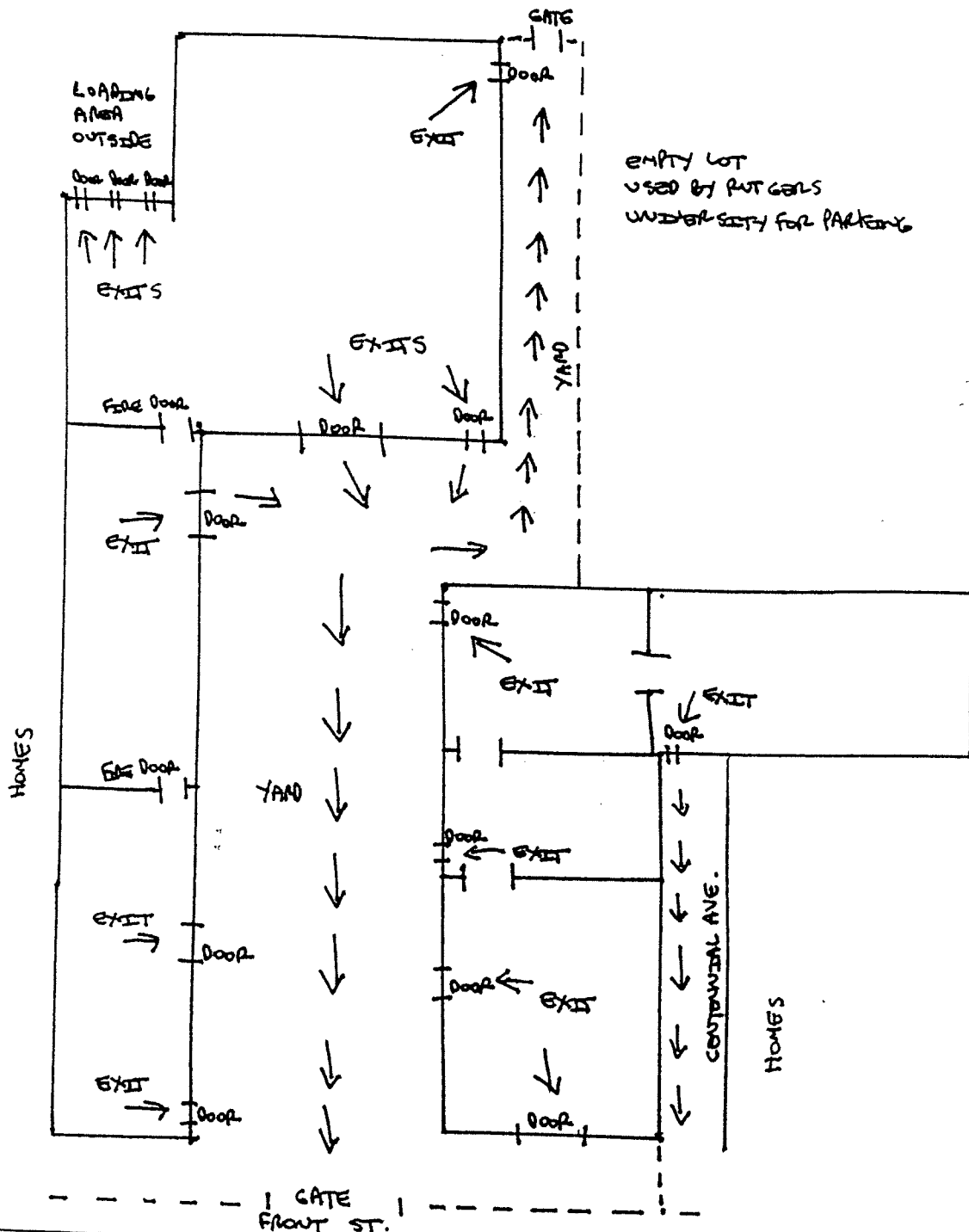


AABCO STEEL DRUM, Inc.

DEALER & RECONDITIONER
BARRELS - STEEL & FIBRE DRUMS
308-322 N. FRONT STREET • CAMDEN, NJ 08102

LAYOUT of AABCO STEEL DRUM
DOORWAYS & EXITS

SECOND ST.

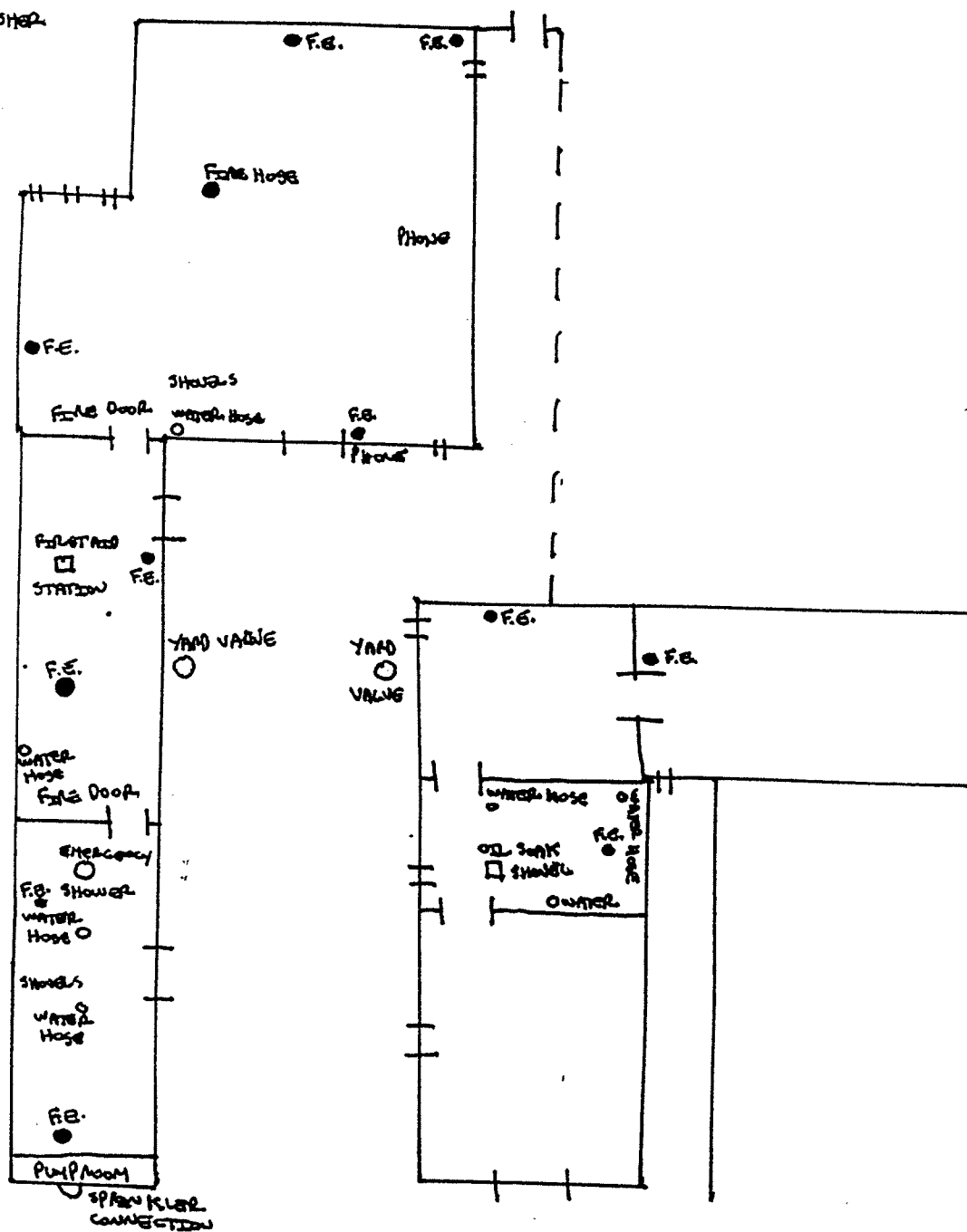


IF IT ROLLS - WE'LL BUY IT



**DEALER & RECONDITIONER
BARRELS—STEEL & FIBRE DRUMS
308-322 N. FRONT STREET • CAMDEN, NJ 08102**

F.E. = FIRE EXTINGUISHER





AABCO STEEL DRUM, Inc.

DEALER & RECONDITIONER
BARRELS - STEEL & FIBRE DRUMS
308-322 N. FRONT STREET • CAMDEN, NJ 08102

Aabco Steel Drum, Inc.
Compliance With:
NJAC 7-26-9.4(g)
7-26-9.1ET SEQ

1. The following company personnel are responsible for the handling of waste related matters:

A. Edward Brodsky - President

B. Michael Silver - Vice President

Both handle all decisions affecting company's daily operation.

C. The above company personnel are solely responsible for all arrangements and matters pertaining to hazardous waste handling for the company. One or both of these individuals are always on the premises during operating hours or can be contacted immediately if off the premises.

D. Both gentlemen have undergone an on the job training course provided by:
J.J. Keller and Associates, Inc.
145 Wisconsin Ave.
Nenah, Wis. 54956-0368

E. We have on hand the following materials pertaining to hazardous waste management:

1. Hazardous Waste Audit Program

2. Hazardous Waste Management Guide

A. For identification, monitoring, treatment, and disposal.

B. Regulations, compliance, and management guidelines

3. Hazardous Waste Regulatory Guide

A. State waste management programs

B. Generator, transporter, treatment, storage and disposal standards

4. Hazardous Materials Guide

A. Regulations, proposed changes and reference data

B. Shipping materials, handling and transportation

5. Hazardous Waste Services Directory

A. Transporters, disposal sites, laboratories, consultants, and specialized services

6. We subscribe to an update service called the Hazardous Substances Advisor which details monthly changes in state laws and requirements.
7. We maintain all labels for material stored and have on hand a hazardous materials incident kit for accurately recording and reporting any incident that occurs.
- F. Michael Silver has attended several seminars held throughout the state by the N.J. Department of Hazardous Waste Management.
- G. We constantly receive updates on changes in department regulations.
- H. All paperwork, pickup receipts, and manifests are on file and available upon request.

1-15-87

As required by N.J.A.C. 7:26-9.6 (f)1,4 and 5 we are notifying you that we have waste classified as hazardous under NJ EPA Guidelines. The waste generated by our wash system is classified as Waste Oil and Dirt NOS 1270 EPA Waste Number X725 which is considered Combustible Hazardous Waste. Our NJ EPA ID Number is NJD980764310.

The waste is stored in drums and disposed of every ninety days as required by law. We are providing you with this notification so as to make you familiar with our facility and what we handle in the event of an unforeseen incident.

We will shortly be providing you with a copy of our contingency plan that will be on file with the NJ EPA and all other pertinent agencies required by them.

For any further information you may contact the following persons:

AABCO STEEL DRUM INC.
308-322 North Front St.
Camden, N.J. 08102

Edward Brodsky , President
Michael Silver, Secy, Tres.
Phone: 609 338-0511

Agencies being notified are as follows:

City of Camden Fire Department JAMES M. HILLMAN 757-7529

City of Camden Police Department J. CUPPARD 757 7092

Cooper Medical Center Camden T. SCANNAPIECO 342 2400

Camden County Municipal Authority BARCLAY W. CONRAD IPP COORDINATOR 541-5200 EXT. 24

TO: MARY LODATO
FROM: TERRY OSTRANDER

DATE: 3/26/87

SUBJECT: AABCO STEEL DRUM, INC.
CAMDEN

I HAVE REVIEWED THE ADDITIONAL INFORMATION PROVIDED BY AABCO'S MIKE SILVER ON 1/28/87 + 2/3/87 AND FIND THAT THEY ARE IN SUBSTANTIAL COMPLIANCE WITH THE FINDINGS OF THE AO/NOCAPA DATED 1/13/87. THIS IS NOT TO SAY TECHNICAL VIOLATIONS WILL NOT BE UNCOVERED DURING FUTURE INSPECTIONS SUCH AS FO INSPECTIONS 2X'S PER YEAR OR SEMI-ANNUAL DRILLS, FOR EXAMPLE. AABCO APPEARS TO HAVE DONE THEIR PART IN INITIATING THESE ACTIVITIES. THE INFORMATION SUBMITTED IS NOT ORGANIZED AS WELL AS IT COULD BE AND THIS COULD BE CONFUSING TO FUTURE INSPECTORS. I HAVE NO PROOF THAT THE FINE HAS BEEN PAID.

ONE ITEM OF CONCERN, WHICH WAS DISCUSSED AT OUR MEETINGS, WAS THE IDENTIFICATION OF THEIR WASTE STREAM AS X725. THIS MATERIAL IS EITHER BOTTOM SOLIDS FROM THE CAUSTIC DRUM CLEANING TANK(S) OR A MIXTURE OF VARIOUS DRUM OIL RESIDUES. NEITHER OF THESE ARE THE RESULT OF AN OIL SPILL. MR. SILVER WAS ADVISED TO CONTACT DAVE SCHAEFER FOR THE PROPER CLASSIFICATION CODE(S).

PHONE:
(609) 338-0511

04-08-27
IF IT ROLLS - WE'LL BUY IT



AABCO STEEL DRUM, Inc.

DEALER & RECONDITIONER
BARRELS - STEEL & FIBRE DRUMS
308-322 N. FRONT STREET • CAMDEN, NJ 08102

NOTIFICATION TO ALL AGENCIES: IN THE MATTER OF AABCO STEEL DRUM, INC.

We are notifying all agencies involved in whatever manner in regards to the operations of AABCO Steel Drum, Inc., that as of Friday November 6, 1987 at 3:30PM, the reconditioning of any type of drum by either washing or painting will cease completely. The washing of all drums ceased on October 9, 1987 and the painting of all drums will cease on November 6, 1987. The property will be used to store empty drums only. All flammables and waste materials have been removed and disposed of according to the pertaining regulations. There will be some trailers stored there either empty or containing empty drums. There will be no personnel working there except for office personnel.

There will be no more waste product being generated or wash water being used as well as no painting being done. We request a re-classification as a storage yard only.

If you wish to inspect the facility you will have to make an appointment with the pertinent company personnel in advance as we are no longer at this location on a daily basis.

Please address your phone calls or correspondence to either Edward Brodsky or Michael Silver.

Sincerely yours,

Michael Silver
Vice-President
AABCO Steel Drum, Inc.

*Philadelphia Office
(215) 467-1414*

RECEIVED

NOV 20 1987

Division of Waste Mgt.

88. 12/12 17:43 P02 *NJ DEPT. OF WASTE MGMT.

CC Bul+ Terry

DIVISION OF HAZARDOUS WASTE MANAGEMENT

OFFICE OF THE DIRECTOR

JOHN J. TRELA

REFERRAL NO.: C-882102

DATE LOGGED: 88/209

SEQUENCE NO.: 002

SENDER: Joan Carney

DUE DATE: 88-12-23

SENT TO: Putnam/Helaney

DEPUTY DIR: HWO

SUBJECT: Abandoned Drums

THIS REFERRAL WAS INITIALLY GENERATED BY:

GOVERNOR
DEPUTY COMMISSIONER
DIRECTOR

COMMISSIONER
ASSISTANT COMMISSIONER

() PLEASE PREPARE A RESPONSE FOR SIGNATURE OF _____
STATING REFERRED BY _____

(X) PLEASE REPLY TO SENDER STATING THAT THIS MATTER HAS BEEN REFERRED TO
YOU BY Commissioner

COMMENTS/OTHER: _____

DEPUTY DATE RECEIVED: _____ DATE REFERRED TO ELE.: 88/209

DEPUTY DATE DUE: 88/12/23 REFERRED TO ELEMENT: H102

DEPUTY COMMENT: _____

ELEMENT DATE RECEIVED: 88/209 DATE REFERRED TO BUR.: 88/212

ELEMENT DATE DUE: 88/221 REFERRED TO BUREAU: SBFO

ELEMENT COMMENT: _____

BUREAU DATE RECEIVED: _____ DATE REFERRED TO PERSON: _____

BUREAU DATE DUE: _____ REFERRED TO PERSON: _____

BUREAU NOTE: _____

(X) RETURN COPIES OF RESPONSE OR (5) COPIES OF YOUR SIGNED RESPONSE
WITH INCOMING CORRESPONDENCE TO KAREN WARD.

2102
John Harkin
Rto
44
12/23/88
y
December 1, 1988

Dear Commissioner Daggatt:

I am writing to request that someone look into which appears to be an abandoned factory in Camden, New Jersey. The site is located on Front Street between Penn and Linden Streets.

It has buildings located on the site but also hundreds of barrels in the yard. It appears that there was been no activity for years as everything is overgrown and it is

quite an eyesore. We have no idea what is in the barrels if anything but it does look like chemicals. There are no signs posted and no one can remember who use to occupy this property.


I am writing out of concern not to cause anyone trouble.

This property is located in a very poor neighborhood and I

feel that the people living there just might be in some sort of danger from this site.

Thanking you for your consideration in this matter I am

Sincerely,



Joan Carney (Ms.)
204D Warwick Rd.
Stratford, NJ 08084

RECEIVED
DEC 23 1988
CAMDEN
HARBOR
DEPARTMENT
OF ENVIRONMENT
AND PLANNING



04-08-27

State of New Jersey

**DEPARTMENT OF ENVIRONMENTAL PROTECTION
DIVISION OF HAZARDOUS WASTE MANAGEMENT**

John J. Trela, Ph.D., Acting Director
20 East Clementon Road
Gibbsboro, NJ 08026
609 - 346 - 8000

December 19, 1988

Joan Carney
204D Warwick Road
Stratford, NJ 08084

RE: AABCO Steel Drum, Inc. 308-322 Front Street, Camden City,
Camden County

Dear Ms. Carney:

Commissioner Daggett has asked me to respond to your
letter of December 1, 1988.

The referenced site was formerly a drum reconditioning
facility. Past activities involved the washing and painting of
drums. The reconditioning operation moved to a Philadelphia
location on or about November 6, 1987. Prior to the move the
company came into compliance with applicable generator
requirements.

AABCO notified the NJDEP of their intention to relocate
and use the property for the storage of empty drums only. This
use was confirmed by inspections by the Camden County Health
Department and the Camden Fire Department.

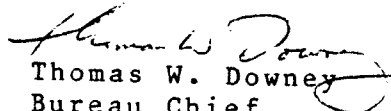
A follow-up inspection conducted by the Southern Bureau of
Field Operations found that the site remains secure from
unauthorized entry. A chain link fence approximately seven
feet high surrounds the property. There was no indication of
leaking drums or unusual odors.

Contact has been made with the property owner, Michael
Silver, to conduct an indepth inspection of the site, as soon
as possible.

Joan Carney
December 19, 1988
Page Two

If you have any further questions, please contact Terry Ostrander of my staff.

Sincerely,


Thomas W. Downey
Bureau Chief

TWD:krb

cc: Karl Delaney
Carolyn Grasso
Ben Wilbur
case file

NEW JERSEY DEPARTMENT OF ENVIRONMENTAL PROTECTION
DIVISION OF HAZARDOUS WASTE MANAGEMENT

INVESTIGATION
(initial)

Page 1 of 3

CASE #: 88-12-22-1155s

FILE #: 04-08-27 PAC: AAN

INVESTIGATOR: Armand J. Minardi

DATE: 12-14-88

SITE NAME: AABCO Drum

TIME: in-1400 out-1450

ADDRESS: 308-322 Front Street

OWNER: Michael Silver

Camden City

ADDRESS: same

COUNTY: Camden

BLOCK: 143

LOT: 38

RP: as above

LOCATION TELEPHONE: none (215) 467-1414

ADDRESS: same

EPA ID #: NJD 980764310

LOCAL HEALTH REP: Robert Lentine

TELEPHONE: 757-8600

COMPLAINANT: Armand Minardi, NJDEP

TELEPHONE: 546-8000

NATURE OF COMPLAINT: Possible spill or hazardous waste violations

PHOTOGRAPHS: none


SAMPLE #: none


FINDINGS: 1400: Arrived at the AABCO site to investigate an anonymous citizen's complaint of a possible spill or hazardous waste violation. The AABCO site was enclosed by a 7' high chain link fence (locked) and therefore direct access was not possible. This site, situated in a residential neighborhood, was apparently engaged in drum reconditioning and or drum distribution, however no activity was noted this date. Observations made from various locations along Front Street and North 2nd Street revealed the following:

1. Numerous drums, assumed to be empty, staged horizontally near Front Street
2. Four buildings
3. One box trailer north of building #1
4. Numerous drums staged inside building #1
5. Numerous drums staged north of building #1.

Direct observations were not possible from either Penn Street or Linden Street because of the presence of row houses. However no spills, discharges or odors were noted along Front Street or North 2nd Street.

1450: I departed the site.


SUPERVISOR SIGNATURE


INVESTIGATOR SIGNATURE

NEW JERSEY DEPARTMENT OF ENVIRONMENTAL PROTECTION
DIVISION OF HAZARDOUS WASTE MANAGEMENT

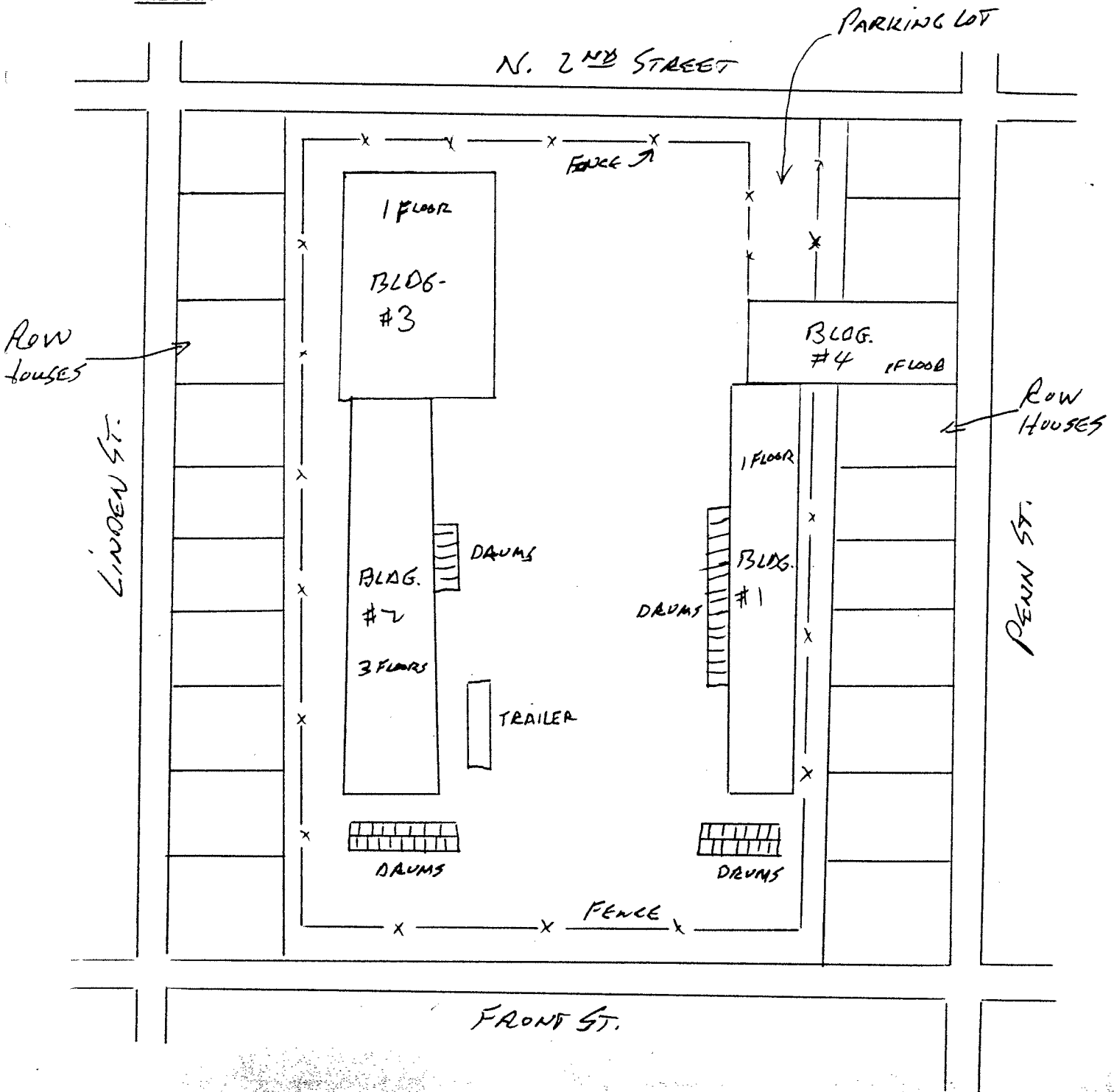
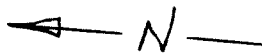
INVESTIGATION

Page 3 of 3


CASE #: 88-12-22-1155s


DATE: 12-14-88

SKETCH:



SCALE: none


SUPERVISOR SIGNATURE


INVESTIGATOR SIGNATURE

NEW JERSEY DEPARTMENT OF ENVIRONMENTAL PROTECTION
DIVISION OF HAZARDOUS WASTE MANAGEMENT

INVESTIGATION
(initial)

Page 1 of 3

CASE #: 88-12-22-1155s

FILE #: 04-08-27 PAC: AAN

INVESTIGATOR: Armand J. Minardi

DATE: 12-14-88

SITE NAME: AABCO Drum

TIME: in-1400 out-1450

ADDRESS: 308-322 Front Street
Camden City

OWNER: Michael Silver

ADDRESS: same

COUNTY: Camden

BLOCK: 148

LOT: 38

RP: as above

LOCATION TELEPHONE: none (215) 467-1414

ADDRESS: same

EPA ID #: NJD 980764310

LOCAL HEALTH REP: Robert Lentine

TELEPHONE: 757-8600

COMPLAINANT: Armand Minardi, NJDEP

TELEPHONE: 346-8000

NATURE OF COMPLAINT: Possible spill or hazardous waste violations

PHOTOGRAPHS: none

SAMPLE #: none

FINDINGS: 1400: Arrived at the AABCO site to investigate an anonymous citizen's complaint of a possible spill or hazardous waste violation. The AABCO site was enclosed by a 7' high chain link fence (locked) and therefore direct access was not possible. This site, situated in a residential neighborhood, was apparently engaged in drum reconditioning and or drum distribution, however no activity was noted this date. Observations made from various locations along Front Street and North 2nd Street revealed the following:

1. Numerous drums, assumed to be empty, staged horizontally near Front Street
2. Four buildings
3. One box trailer north of building #1
4. Numerous drums staged inside building #1
5. Numerous drums staged north of building #1.

Direct observations were not possible from either Penn Street or Linden Street because of the presence of row houses. However no spills, discharges or odors were noted along Front Street or North 2nd Street.

1450: I departed the site.

SUPERVISOR SIGNATURE

INVESTIGATOR SIGNATURE


NEW JERSEY DEPARTMENT OF ENVIRONMENTAL PROTECTION
DIVISION OF HAZARDOUS WASTE MANAGEMENT

INVESTIGATION

Page 2 of 2

CASE #: 88-12-22-1155s
DATE: 12-14-88

CONCLUSIONS AND RECOMMENDATIONS: The AABCO site was apparently inactive and it is likely that the site was no longer operational. A file review indicated that the site was the subject of previous and on-going hazardous waste investigations and pending enforcement actions. Therefore it is recommended that a follow-up inspection be performed by the hazardous waste inspectors who are familiar with this site (see AABCO file for details).


INVESTIGATOR SIGNATURE

NEW JERSEY DEPARTMENT OF ENVIRONMENTAL PROTECTION
DIVISION OF HAZARDOUS WASTE MANAGEMENT

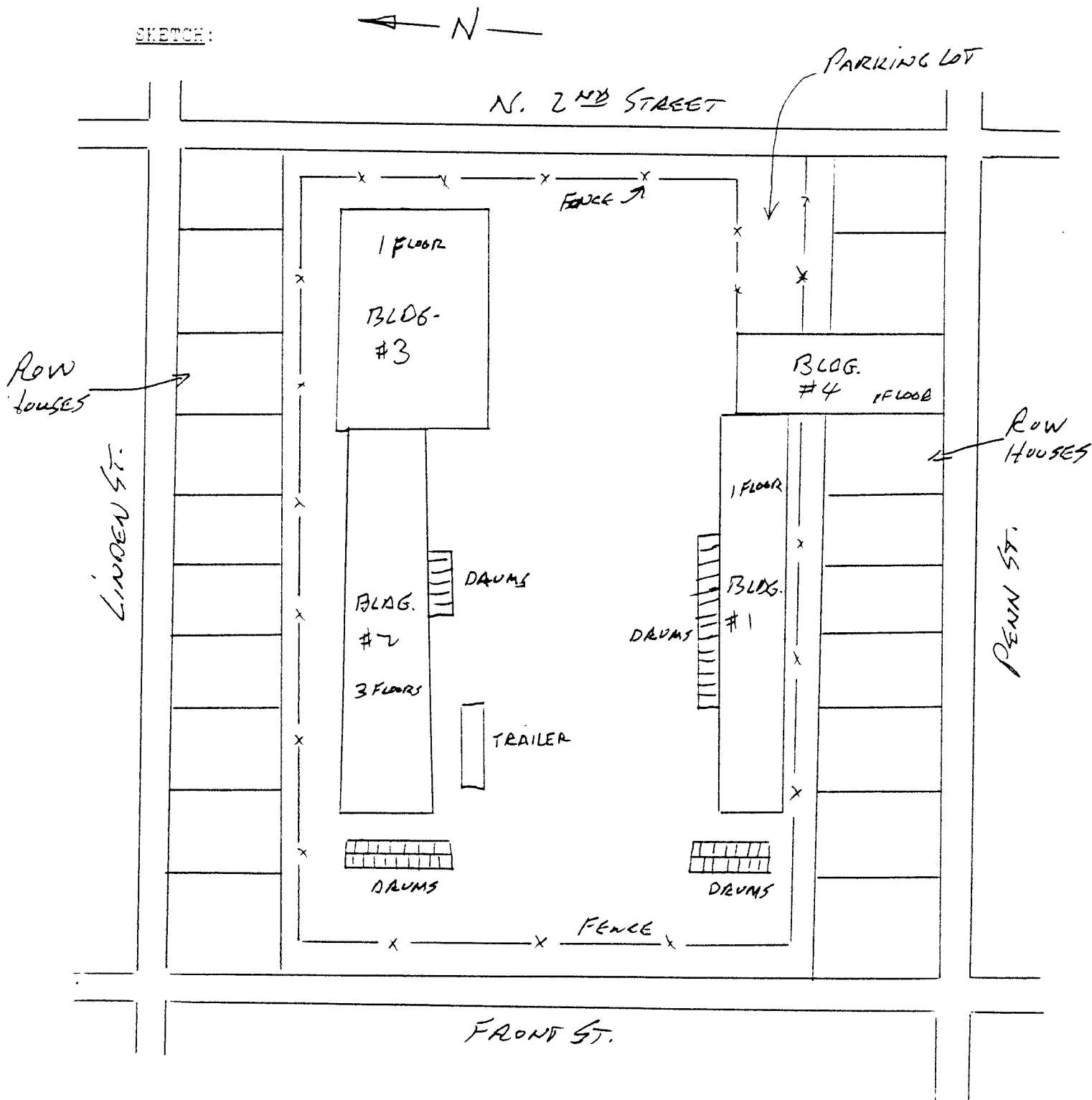
INVESTIGATION

Page 3 of 3


CASE #: 89-12-22-1155s


DATE: 12-14-88

SKETCH:



SCALE: none


SUPERVISOR SIGNATURE


INVESTIGATOR SIGNATURE

CC Bul.
Terry

DIVISION OF HAZARDOUS WASTE MANAGEMENT

OFFICE OF THE DIRECTOR

JOHN J. TRELA

REFERRAL NO.: C-882102

DATE LOGGED: 881209

SEQUENCE NO.: 002

SENDER: Joan Carney

DUE DATE: 88-12-23

SENT TO: Putnam/Helancy

DEPUTY DIR: HWO

SUBJECT: Abandoned Drums

THIS REFERRAL WAS INITIALLY GENERATED BY:

☐ GOVERNOR
☐ DEPUTY COMMISSIONER
☐ DIRECTOR

☐ COMMISSIONER
☐ ASSISTANT COMMISSIONER

() PLEASE PREPARE A RESPONSE FOR SIGNATURE OF _____
STATING REFERRED BY _____

(X) PLEASE REPLY TO SENDER STATING THAT THIS MATTER HAS BEEN REFERRED TO
YOU BY Commissioner

COMMENTS/OTHER: _____

DEPUTY DATE RECEIVED: _____ DATE REFERRED TO ELE.: 881209

DEPUTY DATE DUE: 881220 REFERRED TO ELEMENT: HWE

DEPUTY COMMENT: _____

ELEMENT DATE RECEIVED: 881209 DATE REFERRED TO BUR.: 881212

ELEMENT DATE DUE: 881221 REFERRED TO BUREAU: SBFO

ELEMENT COMMENT: _____

BUREAU DATE RECEIVED: _____ DATE REFERRED TO PERSON: _____

BUREAU DATE DUE: _____ REFERRED TO PERSON: _____

BUREAU NOTE: _____

(X) RETURN COPIES OF RESPONSE OR (5) COPIES OF YOUR SIGNED RESPONSE
WITH INCOMING CORRESPONDENCE TO KAREN WARD.

ATTENTION: IF YOU CANNOT MEET THE DUE DATE, PLEASE INFORM THIS OFFICE AT
3-1408.

2102

John H. Harkin
Rto
44
12/23/88
y

December 1, 1988

Dear Commissioner Daggatt:

I am writing to request that someone look into which appears to be an abandoned factory in Camden, New Jersey. The site is located on Front Street between Penn and Linden Streets.

It has buildings located on the site but also hundreds of barrels in the yard. It appears that there was been no activity for years as everything is overgrown and it is

quite an eyesore. We have no idea what is in the barrels if anything but it does look like chemicals. There are no signs posted and no one can remember who use to occupy this property.

I am writing out of concern not to cause anyone trouble.

This property is located in a very poor neighborhood and I

feel that the people living there just might be in some sort of danger from this site.

Thanking you for your consideration in this matter I am

Sincerely,

Joan Carney

Joan Carney (Ms.)
204D Warwick Rd.
Stratford, NJ 08084

RECEIVED
JANUARY 11 1989
FEDERAL BUREAU OF INVESTIGATION
U.S. DEPARTMENT OF JUSTICE

RECEIVED
JAN 13 1989
FEDERAL BUREAU OF INVESTIGATION
U.S. DEPARTMENT OF JUSTICE



04-08-27

State of New Jersey

**DEPARTMENT OF ENVIRONMENTAL PROTECTION
DIVISION OF HAZARDOUS WASTE MANAGEMENT**

John J. Trela, Ph.D., Acting Director
20 East Clementon Road
Gibbsboro, NJ 08026
609 - 346 - 8000

December 19, 1988

Joan Carney
204D Warwick Road
Stratford, NJ 08084

RE: AABCO Steel Drum, Inc. 308-322 Front Street, Camden City,
Camden County

Dear Ms. Carney:

Commissioner Daggett has asked me to respond to your
letter of December 1, 1988.

The referenced site was formerly a drum reconditioning
facility. Past activities involved the washing and painting of
drums. The reconditioning operation moved to a Philadelphia
location on or about November 6, 1987. Prior to the move the
company came into compliance with applicable generator
requirements.

AABCO notified the NJDEP of their intention to relocate
and use the property for the storage of empty drums only. This
use was confirmed by inspections by the Camden County Health
Department and the Camden Fire Department.

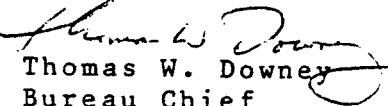
A follow-up inspection conducted by the Southern Bureau of
Field Operations found that the site remains secure from
unauthorized entry. A chain link fence approximately seven
feet high surrounds the property. There was no indication of
leaking drums or unusual odors.

Contact has been made with the property owner, Michael
Silver, to conduct an indepth inspection of the site, as soon
as possible.

Joan Carney
December 19, 1988
Page Two

If you have any further questions, please contact Terry Ostrander of my staff.

Sincerely,


Thomas W. Downey
Bureau Chief

TWD:krb

cc: Karl Delaney
Carolyn Grasso
Ben Wilbur
case file

DUTY OFFICER NOTIFICATION REPORT

12-22-88 4:18 PM

Region II
logged
12-27-88

CASE NO. 88.12.22.1155
(Yr) (Mo) (Day) (Time)

REC'D BY Rev. 16

Bob

TIME 1210

609-346-8000
Asst. Dir. of Emergency Response Unit

Radio Exposure Y N U
Fire Dept. Incident at scene Y N U
Person at Scene Y N U
Assistance Requested Y N U
Precipitation Y N U
Wind Direction/Speed

Residential ☒ Industrial ☐ Commercial ☐ Rural ☐ Sensitive Population (Hosp., school, Nurs. Home)

Reported by ☒ Suspected ☐ Unknown

Phone

City County State Zip Code

OFFICIALS NOTIFIED (Name)

Agency	Phone	Date/Time	(T/M)
NJSP			
Local Health	notified		
Local Munic			

UNSYMPT 2, 10EPJ
INCIDENT LOCATION: Transportation Facility Other
ABCO Steel Drum Corp
301-322 Front St
Camden State Zip Code
Time on scene Since then

(S) SPILLED, RELEASED, ETC:

Suspected

Unknown

Actual

Potential

Unlabeled

Substance Contained

Substance

Substance

Information

Substance

OFFICIALS NOTIFIED

NJSP. 1 Phone 1 Date/Time 1 (T/M)
Local Health. Notified 1 Phone 1 Date/Time 1 (T/M)
Local Munic. 1 Phone 1 Date/Time 1 (T/M)
USEPA. 1 Phone 1 Date/Time 1 (T/M)

INCIDENT REFERRED TO:

Referred ARMANDO → BEN
DEQ DWR DSWM DHSM DHWM DOH DFG DPE OCJ DCR
Region North Metro Central Southern ER1 ER2
1. 1 Phone 1 Date/Time 1 (T/M)
2. Armand Phone 316 8000 Date/Time 12/21/81 1335 (T/M)
3. 1 Phone 1 Date/Time 1 (T/M)

DEP RESPONSE

Emergency

Immediate

Priority

No Response

NFA By MFR

COMMENTS: No solid place is a storage area. Included & financial. Hum to
location on pass side. Hazard source of site & its problems

INVESTIGATIONCASE #: PAL AANDWM FILE #: 0408-27TIME ARRIVED: 1000INVESTIGATOR: Ben Wilbur DATE: 2/6/89 TIME DEPARTED: _____LOCATION: APSCO Drum PROPERTY OWNER: Mr. Mike SilverADDRESS: 308-322 N Front St. MAILING ADDRESS: _____Camden County - CamdenBLOCK: _____ LOT: _____ RESPONSIBLE PARTY SameLOCATION TELEPHONE #: none at this site ADDRESS: Same phone (215) 467-1415EPA ID #: NSD 980764310LOCAL HEALTH DEPT. REP. John Doyon TELEPHONE #: 757-8000

ORIGIN OF COMPLAINT: _____ TELEPHONE #: _____

NATURE OF COMPLAINT: Follow up investigation; site closedown, was drum painter.PHOTOGRAPHS TAKEN: no SAMPLE #: no

FINDINGS: Purpose: Investigate site for hazardous waste storage, spill, etc.
Met with Mike Silver (owner) and John Doyon
of CLHD at site on 2/6/89 at 10:00 am. Mike guided
Ben Wilbur and John Doyon through the abandoned facility.
The facility consists of 3 buildings and a yard area
(see sketch); Buildings are designated as (A), (B) and (C)
yard area:

There were perhaps a 1000 drums stored openly in the
yard area; storage included stacked as well as side-
lay down of the drums. None of the drums which we
visually as well as physically inspected contained
any material. There was also no evidence of any spills.

Buildings:Building (A) - a 1 story warehouseBuilding (A) contains empty drums and scrap steelBuilding (B) formerly housed drum paint
booth and drums - Building was empty; no drumsBuilding (C) - a 3 story buildingBuilding (C) was abandoned; no evidence of
any waste or chemical storage

Mr. Silver indicated that he was periodically removing
drums from the site, but that he had some difficulties
getting into the site because of street parking problems.
A truck load removal was scheduled for Feb/March 1989.

Terry W. Ostrander
Supervisor SignatureBenjamin C. Wilbur
Investigator Signature

INVESTIGATION

PAC AAN

CASE #
DATE:

FINDINGS AND SUMMARY:

2/9/89

Did a manifest search via computer on APBCO
Search indicated only 1 manifest generated in 1988
X-726 waste removed from site to Casie - 4000 gal.
no 1989 manifests found. Benuehn 2/9/89

~~August~~ Sept 11, 1989 Did a follow-up Computer search
on APBCO for 1987; Some 9 manifests indicating
hazardous waste removal from the site in 1987
were retrieved; 8 manifests involved waste oil codes and
1 manifest was 7005 waste probably from drum painting
solvents. Benuehn 9/11/89

Terry W. Ostrander

INVESTIGATION

AAECO Drum
Camden N.J.

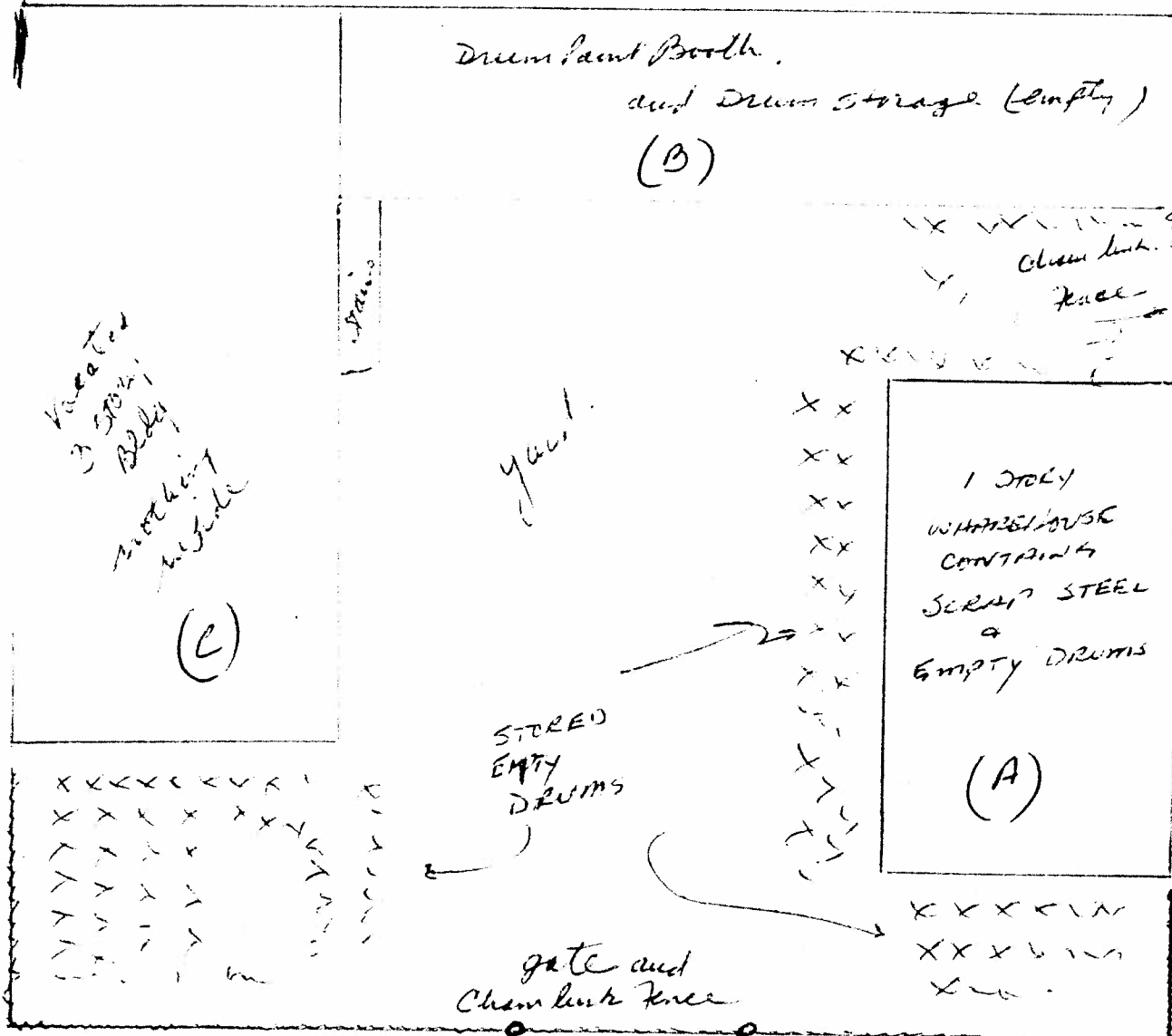
CASE #

Pac AAN

DATE

2-6-89

SKETCH



FRONT ST.

NORTH

SCALE: not to scale
Include directional arrow.

Terry W. Oskander
Supervisor Signature

Ben Wilbur
Investigator Signature

COPIES:

White - DWM File

Yellow - Local Health Dept.

Pink - Investigator

4-827

DRAFT

9.12.89

Congressman James J. Florio
Barrington District Office
208 White Horse Pike
Suite 5
Barrington, NJ 08007-1397

Attention: Viola V. Foster

RE: AABCO Steel Drum, Inc.

Dear Congressman Florio:

I have received your August 23, 1989 letter and your constituent's Lester Fuller concerning AABCO Steel Drum, Inc.

The referenced site was formerly a drum reconditioning facility. Past activities involved the washing and painting of drums. The reconditioning operation moved to Philadelphia, PA, on or about November 6, 1987. Prior to the move, the company came into compliance with applicable generator requirements referenced in an Administrative Order and Notice of Civil Administrative Penalty Assessment dated January 13, 1987.

AABCO notified the NJDEP of their intention to cease drum reconditioning in Camden, but to continue to use the property for the storage of empty drums only. This use has been confirmed by the Camden County Health Department, the Camden Fire Department and the NJDEP.

An inspection was conducted by the Division of Hazardous Waste Management on February 6, 1989 with AABCO representative Michael Silver. The findings indicated there is adequate site security, most drums stored outside in the yard, all drums found to be empty and no evidence of any spills.

If there are any further questions or concerns, please contact Thomas W. Downey, Bureau Chief, Southern Bureau of Field Operations, at 609-346-8000.

Sincerely,

Christopher Daggett
Commissioner

krb

cc: Thomas W. Downey, SBFO

DIVISION OF HAZARDOUS WASTE MANAGEMENT

OFFICE OF THE DIRECTOR

LANCE R. MILLER

REFERRAL NO.: C-891320

DATE LOGGED: 890901

SEQUENCE NO.: 001

SENDER: Congressman Florio

DUE DATE: 890916

SENT TO: Putnam/Howitz

DEPUTY DIR: HWO

SUBJECT: Toxic Waste Dumping - ABCO Barrel + Drum Co.

THIS REFERRAL WAS INITIALLY GENERATED BY:

☐ GOVERNOR

☐ DEPUTY COMMISSIONER

☐ DIRECTOR

☒ COMMISSIONER

☐ ASSISTANT COMMISSIONER

(X) PLEASE PREPARE A RESPONSE FOR SIGNATURE OF COMMISSIONER
STATING REFERRED BY _____

() PLEASE REPLY TO SENDER STATING THAT THIS MATTER HAS BEEN REFERRED TO
YOU BY _____

COMMENTS/OTHER: _____

DEPUTY DATE RECEIVED: _____

DATE REFERRED TO ELE.: 890901

DEPUTY DATE DUE: 890915

REFERRED TO ELEMENT: LWE

DEPUTY COMMENT: _____

ELEMENT DATE RECEIVED: 890905

DATE REFERRED TO BUR.: _____

ELEMENT DATE DUE: 890914

REFERRED TO BUREAU: _____

ELEMENT COMMENT: _____

BUREAU DATE RECEIVED: _____

DATE REFERRED TO PERSON: _____

BUREAU DATE DUE: 890912

REFERRED TO PERSON: _____

BUREAU COMMENT: _____

RETURN 6 COPIES OF RESPONSE OR _____ COPIES OF YOUR SIGNED RESPONSE
WITH INCOMING CORRESPONDENCE TO THE DIRECTOR'S SECRETARY.

ATTENTION: IF YOU CANNOT MEET THE DUE DATE, PLEASE INFORM THIS OFFICE
AT 3-1408.

REFERRAL NO. C-891320

SEQUENCE NO. 890901
001

HAZARDOUS WASTE MANAGEMENT
OFFICE OF THE ASSISTANT COMMISSIONER
JOHN J. TRELA, PH.D.

TO: Lance Miller

DATE REFERRED: 9-1-89

DUE DATE: 9-16-89

RE: Toxic Waste Dumping

SENDER: Congressman Florio

- (☒) PLEASE PREPARE RESPONSE FOR SIGNATURE OF Commissioner
- () PREPARE RESPONSE FOR SIGNATURE OF _____
STATING REFERRED BY _____
- () PLEASE REPLY TO SENDER STATING THAT THIS MATTER HAS BEEN REFERRED TO
YOU BY _____
- () PLEASE PREPARE DRAFT RESPONSE FOR SIGNATURE OF _____
- () PLEASE INVESTIGATE AND REPORT FINDINGS.
- () FOR COMMENTS AND/OR SUGGESTIONS.
- () OTHER: _____

NOTE: _____

- () RETURN SUITABLE RESPONSE AND _____ COPIES WITH ONE COPY OF INCOMING
CORRESPONDENCE TO THIS OFFICE (401 E. STATE ST., 6TH FLOOR-EAST
WING, ATTN: ROXANNE REPKO).

ATTENTION:

IF YOU CANNOT MEET THE DUE DATE, PLEASE INFORM MY OFFICE AT 2-1250 ON WHAT
DATE THIS REFERRAL WILL BE COMPLETED. THANK YOU.

JAMES J. FLORIO
NEW JERSEY
1ST DISTRICT

2182 RAYBURN HOUSE OFFICE BUILDING
WASHINGTON, DC 20016-3001
(202) 225-8801

208 WHITE HORSE PIKE, SUITE 5
BARRINGTON, NJ 08007-1397
(609) 846-0888

FIELD OFFICES:
WOODBURY, NJ CAMDEN, NJ



Congress of the United States

House of Representatives

August 23, 1989

ENERGY AND COMMERCE COMMITTEE
SUBCOMMITTEES:
CHAIRMAN,
COMMERCE, CONSUMER PROTECTION
AND COMPETITIVENESS
TRANSPORTATION, TOURISM
AND HAZARDOUS MATERIALS
VETERANS' AFFAIRS COMMITTEE
SUBCOMMITTEES:
HOSPITALS AND HEALTH CARE
OVERSIGHT AND INVESTIGATIONS
HOUSING AND MEMORIAL AFFAIRS
SELECT COMMITTEE ON AGING
SUBCOMMITTEES:
CHAIRMAN,
HOUSING AND CONSUMER INTERESTS
HEALTH AND LONG-TERM CARE

Christopher Daggett, Commissioner
NJ Dept. of Environ. Protection
401 State Street
CN 402
Trenton, NJ 08625

Dear Commissioner Daggett:

Enclosed is self-explanatory correspondence which was delivered to me by Lester Fuller, 201-A Penn Street, Camden, NJ 08105.

I am interested in receiving your review and reply to this correspondence so that I may advise Mr. Fuller accordingly.

Please forward the results of that action you have taken to the attention of my assistant, Viola V. Foster, at my Barrington District Office, 208 White Horse Pike, Suite 5, Barrington, NJ 08007-1397.

Thank you for your interest and cooperation in this matter.

Very truly yours,

J. Florio
JAMES J. FLORIO
Member of Congress

JJF:kkt
Enclosure

John Field
cto
48
9/16/89 N



CONGRESSMAN
JAMES J. FLORIO

1st Congressional District
New Jersey

RETURN TO:
Barrington Commons
Suite 5
208 White Horse Pike
Barrington, NJ 08007-1397
(609) 546-0888

**CONSTITUENT
SERVICE
REQUEST**

9/8/89
(1350)
CALLED
NO ANSWER
115581
CALLED
NO ANSWER

Please print all necessary information and forward to the above address. If you have any questions, please call the number listed above.

(PLEASE PRINT)

DATE 8-22-89

NAME Lester Fuller

ADDRESS 201-A PENN ST

CITY CAMDEN New Jersey ZIP 08105

PHONE (Home) 609 541-0476 (Work) _____
(area code) (area code)

SOCIAL SECURITY NUMBER 139-42-5888

IDENTIFYING OR CLAIM NUMBERS ABC BARREL & DRUM CO. N2nd

Please describe your problem and how my office may help you: Problem

IS located in Camden NJ on West 2nd
(use reverse side if necessary)

ST. Known as ABC BARREL CO. for years they
Dumped Toxic waste. They found in BARREL
they Refurbished... & they haven't operated for
two years. But waste is still there plus a
lot of unrefurbished barrels. EPA should

Attach copies of any letters, documents, etc., that you feel will be helpful in solving your problem.

DATE 8-22-89

TO WHOM IT MAY CONCERN:

Pursuant to the provisions of 5, U.S.C. 552a (Privacy Act of 1974) PL 93-597, I hereby authorize the release of information from, or control of, my medical or any other records or files pertaining to me, to Congressman James J. Florio.

[Signature]

09/21/69

15:08

02:53 PM - DEPT. OF ENVIRONMENT - PROT. - FURY

003

hundred of complaints. They were caught
dumping chemicals that weren't to be dumped
within 100 yd of humans. The fumes
forced pedestrians to avoid N 2nd &
Front St. Resident on Penn & Linden
where affected in property values were
depressed for years. Let's see if it
can be cleaned up. Factory is on N
2nd between Penn & Linden & has front
st entrance between Penn & Linden.
Thousands of barrels were refurbished.
Let's see property how many years of
toxic chemicals soaked into the soil
is unknown as well as what chemicals
stored in barrels or tanks. Your
cooperation in looking into these
problems will be appreciated. I can
be contacted at 541-0476.

Thank you

4-8.27

NEW JERSEY DEPARTMENT OF ENVIRONMENTAL PROTECTION
DIVISION OF HAZARDOUS WASTE MANAGEMENT

MEMORANDUM

TO: William Lunnie *wlm*

FROM: Armand Minardi *agm*

SUBJECT: Case close-out

DATE: September 7, 1990

<u>Case Name</u>	<u>Incident #</u>	<u>PAC</u>	<u>Received</u>
AA001 Drum	88-12-12-11886	AAW	12-22-90
FF: Mr. Michael Silver			
AA001 Drum			
110111 Front Street			
Walling, NJ			

7-8.27

NEW JERSEY DEPARTMENT OF ENVIRONMENTAL PROTECTION
DIVISION OF HAZARDOUS WASTE MANAGEMENT

MEMORANDUM

TO: William Dunfee *WD*

FROM: Armand Minardi *AM*

SUBJECT: Closure of the ARRTI Drum Case, DHWM Case #88-12 22 11158,
FAC: RAR

DATE: September 7, 1988

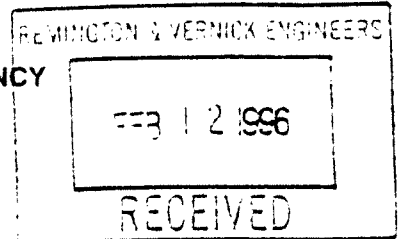
The State Police have requested no cleanup with respect to this investigation. ARRTI Drum has outstanding hazardous waste violations and pending enforcement actions (see case file). Therefore, it is recommended that the hazardous waste unit, already familiar with this site, perform a follow-up inspection.

DOCUMENTATION

UNITED STATES DEPARTMENT OF ENVIRONMENTAL PROTECTION



UNITED STATES ENVIRONMENTAL PROTECTION AGENCY
REGION 2
290 BROADWAY
NEW YORK, NY 10007-1866



FEB 07 1996

Mr. Terence Vogt, P.E, C.M.E.
Remington & Vernick Engineers
232 Kings Highway East
Haddonfield, New Jersey 08033-3899

Re: Freedom of Information Request No. (2)RIN-00197-96
Dated: January 19, 1996

Dear Mr. Vogt:

Your request for information has been referred to this branch for response. We have searched the Resource Conservation and Recovery Act (RCRA) files and/or computer database as appropriate to respond to your requests. You may also receive additional information from other program areas within this Regional Office.

Enclosed are the RCRA Notifiers Lists for Camden and copies of the available RCRA information concerning the facilities located at 308-322 North Front Street in Camden.

For information on Underground Storage Tanks (USTs), please contact New Jersey State on the enclosed address as it is responsible for keeping records of USTs and related incidents.

If you consider this response to be a partial denial, you may appeal it by addressing your written appeal to the Freedom of Information Officer (1104), U.S. Environmental Protection Agency, 401 M Street, S.W., Washington, D.C. 20460.

Please include the above referenced request number in any subsequent communication relating to this request.

Sincerely yours,

Stanley Siegel, Chief
Hazardous & Solid Waste Programs Branch

Enclosures

USTs contact addresses:

Morris Lano
New York State Department of
Environmental Conservation
Room 326
50 Wolf Road
Albany, NY 12233

Telephone # (518) 457-4351

UST/LUST Contact
New Jersey Department of
Environmental Protection & Energy
Bureau of Underground Storage Tanks
401 East State Street
Tranton, NJ 08625

Telephone # (609) 984-3156

Water Quality Control
Environmental Quality Board
P.O. Box 11488
Commonwealth of Puerto Rico
Santurce, PR 00910

Telephone # (809) 725-8410

St. Croix:
Benjamin Nazario, Director
Division of Environmental Protection
Department of Planning and Natural Resources
1118 Watergut
Christiansted, VI 00820-5065

St. Thomas:
Leonard Reed, Assist. Director
Division of Environmental Protection
Department of Planning and Natural Resources
Nisky Center 231
45A Estate Nisky
Charlottesville, VI 00802



**ACKNOWLEDGEMENT OF NOTIFICATION
OF HAZARDOUS WASTE ACTIVITY
(VERIFICATION)**

This is to acknowledge that you have filed a Notification of Hazardous Waste Activity for the installation located at the address shown in the box below to comply with Section 3010 of the Resource Conservation and Recovery Act (RCRA). Your EPA Identification Number for that installation appears in the box below. The EPA Identification Number must be included on all shipping manifests for transporting hazardous wastes; on all Annual Reports that generators of hazardous waste, and owners and operators of hazardous waste treatment, storage and disposal facilities must file with EPA; on all applications for a Federal Hazardous Waste Permit; and other hazardous waste management reports and documents required under Subtitle C of RCRA.

EPA I.D. NUMBER

• **NJD00069 1725**

**MARTIN BARON INC
1542 SO BROADWAY
CAMDEN**

NJ 08104

INSTALLATION ADDRESS

**308 NO. FRONT ST.
CAMDEN**

NJ 08102



needs new
already
filed of this

FOR OFFICIAL USE ONLY

COMMENTS

I. NAME OF INSTALLATION

II. INSTALLATION MAILING ADDRESS

STREET OR P.O. BOX

CITY OR TOWN

ST.	ZIP CODE
-----	----------

1	5	0	8	1	0	4
---	---	---	---	---	---	---

III. LOCATION OF INSTALLATION

STREET OR ROUTE NUMBER

CITY OR TOWN

ST. ZIP CODE

N	J	0	8	1	0	2
---	---	---	---	---	---	---

IV. INSTALLATION CONTACT

NAME AND TITLE (last, first, & job title)

PHONE NO. (area code & no.)

6	0	9	9	66	4	4	7	4
---	---	---	---	----	---	---	---	---

V. OWNERSHIP

INSTALLATION'S LEGAL OWNER**D. TYPE OF OWNERSHIP**
 Is the appropriate letter in the

VI. TYPE OF HAZARDOUS WASTE ACTIVITY (enter "X" in the appropriate box(es))

A. GENERATION

B. TRANSPORTATION (complete item VII)

TREAT/STORE/DISPOSE

☐ **D. UNDERGROUND INJECTION**

VII. MODE OF TRANSPORTATION (transporters only - enter "X" in the appropriate box(es))

AIR

B. RAIL

C. HIGHWAY

P. WATER

☐ E. OTHER (specify) _____

VIII. FIRST OR SUBSEQUENT NOTIFICATION

Mark "X" in the appropriate box to indicate whether this is your installation's first notification of hazardous waste activity or a subsequent notification. If this is not your first notification, enter your installation's EPA ID Number in the space provided below.

A. FIRST NOTIFICATION

10. SUBSEQUENT NOTIFICATION (complete Item C)

C. INSTALLATION'S EPA I.D. NO.

IX. DESCRIPTION OF HAZARDOUS WASTES

Please go to the reverse of this form and provide the requested information.



MARTIN AARON, INC.

1542 SOUTH BROADWAY • CAMDEN, NEW JERSEY 08104

Phones
Phila. Area (215) 925-2837
925-2850
Camden Area (609) 966-4474

JUNE 3, 1981

PERMITS & ADMINISTRATION BRANCH
E. P. A. REGION 2
26 FEDERAL PLAZA
NEW YORK, N.Y.

ATTN. HARRY RUIZI:

DEAR MR. HARRY RUIZI:

ON MAY 28, 1981, MY PLANT AND PREMISES WAS VISTED BY AL FRALINGER FROM SOLID WASTE ADMINISTRATION OF TRENTON, N.J. THE VIST WAS ON BEHALF OF E. P. A. OF THE FEDERAL GOVERNMENT.

AFTER A LENGHTY DISCUSSION AND ON-SITE INSPECTION, THE FOLLOWING CONCLUSION WAS REACHED.

- (1) BECAUSE WE DONOT GENERATE ENOUGH WASTE DURING A MONTH.
- (2) BECAUSE NOT KNOWING WHAT THE RIGHT PROCEDURE WAS AND BEING ADVISED THAT WHEN IN DOUBT, FILL OUT ALL POSSIBILITIES.
- (3) BECAUSE OUR FUTURE PROGRAMMING WILL NOT GENERATE ANY BASIC CHANGES.

WE WOULD LIKE TO WITHDRAW BY PETITION THE STATUS OF OUR COMPANY AS A TREATOR, STORER OR DISPOSER OF HAZERDOUS WASTE.

PLEASE REPLY AND NOTIFY US OF YOUR DECISION.

PAB
JUN 12 5 33 AM '81
ENVIRONMENTAL PROTECTION
AGENCY
NEW YORK, N.Y. 10007

THANK YOU
SINCERELY,

MARTIN AARON

MA/JS

DEALER AND RECONDITIONER OF NEW AND USED BARRELS • DRUMS • CONTAINERS

ISC

File
N3D000069172
deleted.



Phones
Phila. Area (215) 925-2837
925-2850
Camden Area (609) 966-4474

1542 SOUTH BROADWAY • CAMDEN, NEW JERSEY 08104

January 19, 1983

E.P.A. Region # 2
Administration Branch
Room # 432
26 Federal Plaza
New York, N.Y. 10278

Dear Sir:

91-5116
c137 EPA NO. NJDO00691725 308 N. Front St. Camden, N.J. 08102,
9 has been out of operation since 1981.

EPA NO. NJD14623854 1542 S. Broadway Camden, N.J. 08104,
we want to change and not be registered as


(1) Transporter

(2) Transfer-storage disposal facility.

We want to only register as a generator at 1542 S. Broadway
Camden, N.J. 08104.

Your prompt attention would be appreciated.

Thank You
Sincerely yours,


Martin Aaron
Martin Aaron, Inc.

PERMITS ADMINISTRATION
SECTION II

JAN 25 12 18 PM '83

ENVIRONMENTAL PROTECTION
AGENCY
NEW YORK, N.Y. 10007

MA/js

U.S. ENVIRONMENTAL PROTECTION AGENCY
NOTIFICATION OF HAZARDOUS WASTE ACTIVITY

INSTRUCTIONS: If you received a preprinted label, affix it in the space at left. If any of the information on the label is incorrect, draw a line through it and supply the correct information in the appropriate section below. If the label is complete and correct, leave Items I, II, and III below blank. If you did not receive a preprinted label, complete all items. "Installation" means a single site where hazardous waste is generated, treated, stored and/or disposed of, or a transporter's principal place of business. Please refer to the INSTRUCTIONS FOR FILING NOTIFICATION before completing this form. The information requested herein is required by law (Section 3010 of the Resource Conservation and Recovery Act).

PLEASE PLACE LABEL IN THIS SPACE

INSTALLATION'S EPA I.D. NO.

I. NAME OF INSTALLATION

II. INSTALLATION MAILING ADDRESS

III. LOCATION OF INSTALLATION

FOR OFFICIAL USE ONLY

COMMENTS

INSTALLATION'S EPA I.D. NUMBER

APPROVED

DATE RECEIVED
(yr., mo., & day)

F N J D 9 8 0 7 6 4 3 1 0

T/A C

I

I. NAME OF INSTALLATION

A A B C O S T E E L D R U M

II. INSTALLATION MAILING ADDRESS

STREET OR P.O. BOX

3 3 0 8 N F R O N T S T.

CITY OR TOWN

ST.

ZIP CODE

4 C A M D E N

N J

0 8 1 0 2

III. LOCATION OF INSTALLATION

STREET OR ROUTE NUMBER

5 S A M E

CITY OR TOWN

ST.

ZIP CODE

6

Camden
007

IV. INSTALLATION CONTACT

NAME AND TITLE (last, first, & job title)

PHONE NO. (area code & no.)

2 B R O D S K Y E D W A R D P A R T N E R

6 0 9 - 3 3 8 - 0 5 1 1

V. OWNERSHIP

A. NAME OF INSTALLATION'S LEGAL OWNER

8 E D W A R D B R O D S K Y M I C H A E L S I L V E R

B. TYPE OF OWNERSHIP
(enter the appropriate letter into box)

VI. TYPE OF HAZARDOUS WASTE ACTIVITY (enter "X" in the appropriate box(es))

F = FEDERAL
M = NON-FEDERAL

M

☒ A. GENERATION☐ B. TRANSPORTATION (complete item VII)☐ C. TREAT/STORE/DISPOSE☐ D. UNDERGROUND INJECTION

VII. MODE OF TRANSPORTATION (transporters only - enter "X" in the appropriate box(es))

☐ A. AIR☐ B. RAIL☐ C. HIGHWAY☐ D. WATER☐ E. OTHER (specify):

VIII. FIRST OR SUBSEQUENT NOTIFICATION

Mark "X" in the appropriate box to indicate whether this is your installation's first notification of hazardous waste activity or a subsequent notification. If this is not your first notification, enter your Installation's EPA I.D. Number in the space provided below.

☒ A. FIRST NOTIFICATION☐ B. SUBSEQUENT NOTIFICATION (complete item C)

C. INSTALLATION'S EPA I.D. NO.

IX. DESCRIPTION OF HAZARDOUS WASTES

Please go to the reverse of this form and provide the requested information.

(Change) owner

Please print or type with ELITE type (12 characters per inch) in the unshaded areas only

Form Approved OMB No. 2050-0028 Expires 10-31-91

GSANo. 0246-EPA-07

Please refer to the instructions for Filing Notification before completing this form. The information requested here is required by law (Section 3010 of the Resource Conservation and Recovery Act).



Notification of Regulated Waste Activity

United States Environmental Protection Agency

Date Received
(For Official Use Only)

ADMINISTRATION
BRANCH

I. Installation's EPA ID Number (Mark 'X' in the appropriate box)

☐ A. First Notification ☒ B. Subsequent Notification (complete item C)

C. Installation's EPA ID Number

N J 0 9 8 0 7 6 4 3 1 0

II. Name of Installation (Include company and specific site name)

C O N T A I N E R R E C Y C L E R S

III. Location of Installation (Physical address not P.O. Box or Route Number)

Street

3 0 8 - 3 2 2 N O R T H F R O N T S T R E E T

Street (continued)

City or Town

C A M D E N

State

ZIP Code

N J 0 8 1 0 2 -

County Code

County Name

N J C A M D E N

IV. Installation Mailing Address (See Instructions)

Street or P.O. Box

1 2 0 5 C H A M B E R S S T R E E T

City or Town

C H E R R Y H I L L

State

ZIP Code

N J 0 8 1 0 2 -

V. Installation Contact (Person to be contacted regarding waste activities at site)

Name (last)

(first)

S I L V E R

F R E D

Job Title

Phone Number (area code and number)

V I C E - P R E S I D E N T

6 0 9 - 3 3 8 - 0 5 1 1

VI. Installation Contact Address (See Instructions)

A. Contact Address Location

Mailing

B. Street or P.O. Box

☐ ☒ 1 2 0 5 C H A M B E R S S T R E E T

City or Town

C H E R R Y H I L L

State

ZIP Code

N J 0 8 0 0 2 -

VII. Ownership (See Instructions)

A. Name of Installation's Legal Owner

C O N T A I N E R R E C Y C L E R S

Street, P.O. Box, or Route Number

1 2 0 5 C H A M B E R S S T R E E T

City or Town

C H E R R Y H I L L

State

ZIP Code

N J 0 8 0 0 2 -

Phone Number (area code and number)

B. Land Type

C. Owner Type

D. Change of Owner Indicator

(Date Changed) Month Day Year

6 0 9 - 3 3 8 - 0 5 1 1

P

P

Yes

No

X

1

0

1

2

8

7

HANDLER ID: NJD980764310
 HANDLER NAME: CONTAINER RECYCLERS
 COUNTY NAME/CODE: CAMDEN
 LAND DISPOSAL: COMBUSTION: /007 CAMDEN NJ 08102
 STORAGE/TREATMENT: LQG: X
 MAILING: 1205 CHAMBERS ST
 CHERRY HILL NJ 08002
 TRANSPORTER:

GER VIOLATION, CLASS 1, PRIORITY , DETERMINED: 06/24/86, SCHED COMPL:02/03/1987, ACTUAL:04/09/87, REG:

EVALUATION		ENFORCEMENT		PENALTY	
DATE	TYPE AGENCY	DATE	TYPE	PROPOSED	SETTLED
06/24/86	CEI STATE	01/13/1987	310 FINAL 3008(A) COMPLIANCE STATE	\$1,500	\$1,500

NOTE: OFFICIALS MAY NOT DELECT ALL VIOLATIONS CITED.

--- U. S. ENVIRONMENTAL PROTECTION AGENCY ---
*** RCRIS V.6.1.0 ***

REGION 2 MERGE DATABASE

FOIA REPORT OF NON-SENSITIVE COMP MONITORING AND ENFORCEMENT DATA -
USER SELECTION: STATE OF NJ DATE RANGE=>LOW: 10/01/80 HIGH: 05/31/95 UNIVERSE: ALL HANDLERS
SORTED BY REGION BY STATE BY HANDLER NAME BY MOST RECENT VIOLATION

VIOL CLASS 1

USER DESCRIPTION:

ENFORCEMENT INFORMATION:

VALUES FOR TYPE OF ENFORCEMENT ACTION INCLUDE THE FOLLOWING:

- 110 - VERBAL INFORMAL
- 120 - WRITTEN INFORMAL
- 190 - COMBINATION-INFORMAL
- 210 - INITIAL 3008(A) COMPLIANCE ORDER
- 220 - INITIAL IMMINENT HAZARD ORDER
- 230 - INITIAL MONITORING, ANALYSIS, TEST ORDER
- 240 - INIT. 3008(H) I.S. CA ORDERS (NON-HSWA)
- 250 - NOTICE OF NON-COMPLIANCE
- 290 - COMBINATION-INITIAL FORMAL
- 310 - FINAL 3008(A) COMPLIANCE ORDER
- 320 - FINAL IMMINENT HAZARD ORDER
- 330 - FINAL MONITORING, ANALYSIS, TEST ORDER
- 340 - FINAL 3008(H) I.S. CA ORDERS (NON-HSWA)
- 350 - FEDERAL FACILITY COMPLIANCE AGREEMENT
- 360 - CERCLA 106 ORDER
- 370 - CERCLA 104 ORDER
- 390 - COMBINATION-FINAL FORMAL
- 410 - REFERRAL TO AG
- 420 - REFERRAL TO DOJ
- 430 - REFERRAL TO DA/CA
- 490 - COMBINATION-JUDICIAL REFERRAL
- 510 - CIVIL ACTION FOR COMPLIANCE
- 520 - CIVIL ACTION FOR IMMINENT HAZARDS
- 530 - CIVIL ACT FOR COMPL.W/PREV. ISSUED ACTION
- 540 - CIVIL ACT FOR INTERIM CORRECTIVE ACTION
- 550 - CIVIL ACTION FOR MONETARY PENALTIES
- 590 - COMBINATION-CIVIL ACTIONS
- 610 - CONSENT DECREES
- 620 - JUDICIAL ORDERS
- 710 - CRIMINAL ACTIONS
- 810 - STATE TO EPA
- 820 - EPA TO STATE
- 830 - EPA RCRA TO EPA CERCLA
- 850 - FEDERAL FACILITY REFERRAL TO EPA HQ
- 890 - COMBINATION-ADMIN. REFERRAL

VALUES FOR RESPONSIBLE AGENCY INCLUDE THE FOLLOWING:

- E - EPA
- S - STATE
- X - EPA OVERSIGHT

--- U. S. ENVIRONMENTAL PROTECTION AGENCY ---
* * * RCRIS V.6.1.0 * * *

REGION 2 MERGE DATABASE

FOIA REPORT OF NON-SENSITIVE COMP MONITORING AND ENFORCEMENT DATA -

USER SELECTION: STATE OF NJ DATE RANGE=>LOW: 10/01/80 HIGH: 05/31/95 UNIVERSE: ALL HANDLERS VIOL CLASS 1
SORTED BY REGION BY STATE BY HANDLER NAME BY MOST RECENT VIOLATION

USER DESCRIPTION:

THE CME FOIA REPORT PRESENTS AVAILABLE INFORMATION ABOUT ENFORCEMENT ACTIONS ADDRESSING VIOLATIONS MEETING THE CRITERIA SUPPLIED BY THE USER. IN ORDER TO AVOID RELEASING ENFORCEMENT-SENSITIVE INFORMATION TO THE PUBLIC, ALLEGED VIOLATIONS AT EACH FACILITY ARE NOT SHOWN UNLESS THE VIOLATION HAS BEEN ADDRESSED BY EITHER A WARNING LETTER OR A MORE FORMAL ENFORCEMENT ACTION TAKEN BY EPA OR THE STATE.

REPORT UTILIZATION: CM & E

REPORT CODES:

VIOLATION CONTROL NUMBER

THE FIRST LETTER OF THE VIOLATION NUMBER REFERS TO THE EVALUATION RESPONSIBLE AGENCY. VALUES FOR EVALUATION RESPONSIBLE AGENCY INCLUDE THE FOLLOWING:

- E - EPA PERSONNEL
- C - EPA CONTRACTOR
- S - STATE
- B - STATE CONTRACTOR
- X - OVERSIGHT-BY-EPA

FOIA REPORT OF NON-SENSITIVE COMP MONITORING AND ENFORCEMENT DATA -
USER SELECTION: STATE OF NJ DATE RANGE=>LOW: 10/01/80 HIGH: 05/31/95 UNIVERSE: ALL HANDLERS
SORTED BY REGION BY STATE BY HANDLER NAME BY MOST RECENT VIOLATION VIOL CLASS 1

USER DESCRIPTION:

VIOLATION AREA

VALUES FOR VIOLATION AREA INCLUDE THE FOLLOWING:

GER - GENERATOR-ALL REQUIREMENTS
* GGR - GENERATOR-GENERAL REQUIREMENTS
* GMR - GENERATOR-MANIFEST REQUIREMENTS
* GPT - GENERATOR-PRE-TRANSPORT REQUIREMENTS
* GRR - GENERATOR-RECORD-KEEPING REQUIREMENTS
* GSC - GENERATOR-SPECIAL CONDITIONS
* GSQ - GENERATOR-SMALL QUANTITY GENERATOR REQUIREMENTS
* GOR - GENERATOR-OTHER REQUIREMENTS,
G.B - GENERATOR-LAND BAN REQUIREMENT
* TGR - TRANSPORTER-GENERAL REQUIREMENTS
* THR - TRANSPORTER-MANIFEST/RECORD-KEEPING REQUIREMENTS
TRR - TRANSPORTER-ALL REQUIREMENTS
* TWD - TRANSPORTER-HAZARDOUS WASTE DISCHARGES
* TOR - TRANSPORTER-OTHER REQUIREMENTS
* DGS - TSD-GENERAL STANDARDS
* DPP - TSD-PREPAREDNESS/PREVENTION REQUIREMENTS
* DCP - TSD-CONTINGENCY PLAN REQUIREMENTS
* DMR - TSD-MANIFEST REQUIREMENTS
DGM - TSD-GROUNDWATER MONITORING REQUIREMENTS
DCL - TSD-CLOSURE/POST-CLOSURE REQUIREMENTS
DFR - TSD-FINANCIAL RESPONSIBILITY REQUIREMENTS
DIA - TSD-INCINERATOR WASTE ANALYSIS
DPS - TSD-INCINERATOR PERFORMANCE STANDARDS
DOP - TSD-INCINERATOR OPERATING REQUIREMENTS
DMI - TSD-INCINERATOR MONITORING AND INSPECTION
BPS - BIF-PERMIT STANDARDS
BIS - BIF-INTERIM STATUS STANDARDS
BCE - BIF-STANDARDS TO CONTROL EMISSIONS
BDT - BIF-STANDARDS FOR DIRECT TRANSFER
* DLF - TSD-LANDFILL REQUIREMENTS
* DMC - TSD-CONTAINERS REQUIREMENTS
* DTR - TSD-TANKS REQUIREMENTS
* DSI - TSD-SURFACE IMPOUNDMENTS REQUIREMENTS
* DWP - TSD-WASTE PILES REQUIREMENTS
* DLT - TSD-LAND TREATMENT REQUIREMENTS
* DIN - TSD-COMBUSTION REQUIREMENTS
* DTT - TSD-THERMAL TREATMENT REQUIREMENTS
* DCH - TSD-CHEMICAL/PHYSICAL/BIOLOGICAL REQUIREMENTS
* DPB - TSD-PART B PERMIT APPLICATION
DLB - TSD-LAND BAN REQUIREMENTS
* DOR - TSD-OTHER REQUIREMENTS
DOT - TSD-OTHER REQUIREMENTS (OVERSIGHT LEVEL)
CAS - TSD-CORRECTIVE ACTION COMPLIANCE SCHEDULE
FEA - FORMER ENFORCEMENT AGREEMENT
CSS - COMPLIANCE SCHEDULE VIOLATION

* = AVAILABLE ONLY ON IMPLEMENTER PLATFORM.

PROGRAM ID:
CMRPF012

--- U. S. ENVIRONMENTAL PROTECTION AGENCY ---

PAGE: 3
DATE: 07/21/95

* * * RCRIS V.6.1.0 * * *

REGION 2 MERGE DATABASE

FOIA REPORT OF NON-SENSITIVE COMP MONITORING AND ENFORCEMENT DATA -

USER SELECTION: STATE OF NJ DATE RANGE=>LOW: 10/01/80 HIGH: 05/31/95 UNIVERSE: ALL HANDLERS VIOL CLASS 1
SORTED BY REGION BY STATE BY HANDLER NAME BY MOST RECENT VIOLATION

USER DESCRIPTION:

VALUES FOR REGULATION TYPE INCLUDE THE FOLLOWING:

FR - FEDERAL REGULATIONS
SR - STATE REGULATIONS
FS - FEDERAL STATUTES
SS - STATE STATUTES

VALUES FOR PRIORITY INDICATOR INCLUDE THE FOLLOWING:

0 TO 9 OR A TO Z
9 INDICATES HIGH PRIORITY VIOLATION STATUS, 0 IS THE LOWEST.

VALUES FOR TYPE OF EVALUATION INCLUDE THE FOLLOWING:

CAO - CORRECTIVE ACTION OVERSIGHT
CDI - CASE DEVELOPMENT INSPECTION
CEI - COMPLIANCE EVALUATION INSPECTION ON-SITE
CES - CEI WITHOUT SUBSTANTIAL SAMPLING (CES)
CME - COMPLIANCE (GW) MONITORING EVALUATION
CMS - CHE WITHOUT SUBSTANTIAL SAMPLING (CMS)
CSE - COMPLIANCE SCHEDULE EVALUATION
FRR - FINANCIAL RECORD REVIEW
LBN - LAND RESTRICTION COMPONENT
MMB - RCRA CEI PERFORMED W/SCREENING CHECKLIST
MMC - COMPREHENSIVE & COORDINATED INSPECT W/CEI
MMD - DETAILED MULTIMEDIA INSPECTION W/CEI
MMS - MULTIMEDIA SCREENING CHECKLIST ONLY
NRR - NON-FINANCIAL RECORD REVIEW
OAM - OPERATION AND MAINTENANCE INSPECTION
OTH - OTHER EVALUATION
SPL - SAMPLING INSPECTION

EVALUATION RESPONSIBLE AGENCY (SEE VALUES ABOVE)

VIOLATION STATUS OF EVALUATION - EVALUATION LEVEL INDICATOR OF THE STATUS OF VIOLATION CITATION(S).

VALUES INCLUDE THE FOLLOWING:

CITED - AT LEAST 1 RECORD FOR THE EVALUATION CONTAINS CE_VIOL_STA = 'Y' (VIOLATION(S) CITED)
UNDET - AT LEAST 1 RECORD FOR THE EVALUATION CONTAINS CE_VIOL_STA = 'U' (UNDETERMINED)
blank - AT LEAST 1 RECORD FOR THE EVALUATION CONTAINS CE_VIOL_STA = blank
NOT CITED - AT LEAST 1 RECORD FOR THE EVALUATION CONTAINS CE_VIOL_STA = 'N' (NO VIOLATIONS CITED)
NOTE: ONLY ONE VALUE PER EVALUATION IS LISTED, USING THE ABOVE VALUES AS A HIERARCHY IN THE ORDER LISTED.
VALUES ARE ONLY PROVIDED FOR EVALUATIONS WITH NO VIOLATIONS.

R2HIDR1M

REGION 11 RCRA NOTIFIERS LIST (SORTED BY ZIP CODE)
12/18/95

K208.R2M

FACILITY NAME CONTACT NAME	STREET ADDRESS	CITY ZIP CODE	COUNTY PHONE	ACTIVITY TYPE GEN TR LD IN ST	FACILITY ID
PAUL MITCHELL ADM SALES & SYSTEMS	2ND & ATLANTIC AVE	08099 CAMDEN	(609) 931-7805 CAMDEN		NJD980533871
ANGELO ERRICHETTI AMERICAN DREDGING COMPANY	DELAWARE AVE & STATE STRE	08101 CAMDEN	(609) 966-7848 CAMDEN	LOG	NJD007913023
R A KENNEDY		08101	(609) 963-0963		

REGION II RCRA NOTIFIERS LIST (SORTED BY ZIP CODE)
12/18/95

K2DB.R2M

FACILITY NAME CONTACT NAME	STREET ADDRESS	CITY ZIP CODE	COUNTY PHONE	ACTIVITY TYPE GEN TR LD IN ST	FACILITY ID
BANTIVOGLIOS N SONS INC	261-63 DIVISION ST	CAMDEN 08101	CAMDEN (609) 964-1939		NJD011144987
ROBERT SCHIAVO		CAMDEN	CAMDEN		NJD986577625
BECKETT STREET TERMINAL	SECOND & BECKETT STS	08101	(609) 757-4901	SQG	
RONALD BINDER	600 MARKET ST	CAMDEN	CAMDEN		NJD144280971
CAMDEN COUNTY ADMIN GOVERNME		08101	(609) 757-8835		
ROBERT LEVANDOWSKI	1500 SOUTH 6TH STREET	CAMDEN	CAMDEN		NJD061829461
CAMDEN IRON & METAL		08101	(609) 365-7500		
LARRY SIGMUND	CAMPBELL PLACE	CAMDEN	CAMDEN	LAG	NJD001288042
CAMPBELL SOUP COMPANY		08101	(609) 964-4000		
R J ROHRBACK	100 MARKET STREET	CAMDEN	CAMDEN		NJD003951951
CAMPBELL SOUP COMPANY		08101	(609) 964-4000		
CE STRATMAN SR	1417 SHERIDAN ST	CAMDEN	CAMDEN		NJD981082720
CITY OF CAMDEN DEPT OF PUBLI		08101	(609) 757-7000		
WALTER F RICHARDSON	2500 BROADWAY PIER 5	CAMDEN	GLOUCESTER	SQG	NJ0000855411
DEL MONTE FRESH PRODUCE		08101	(609) 365-1914	LAG	NJD981489941
ERIN MCLAUGHLIN	DELAWARE RIVER PORT AUTH B F	CAMDEN	CAMDEN		
DELAWARE RIVER PORT AUTH B F	BEN FRANKLIN BRIDGE PLAZA	08101	(609) 963-6420		NJD986610921
CATHERINE L BOWERS		08101	CAMDEN		
FOOD BANK OF SOUTH JERSEY	1361 WALNUT ST	CAMDEN	(609) 963-2720		NJD091646307
ANDREW WAGER		08101	CAMDEN	X	
G & G TRUCKING COMPANY	509 COOPER ST	CAMDEN	(609) 964-0930		NJD002462117
A ROSENTHAL		08101	CAMDEN	LAG	
GARLOCK INC	602 N 10TH ST	CAMDEN	(609) 964-0370		NJD067375600
CRAIG LARTER		08101	CAMDEN		
HALPERN METALS CO	2ND & PINE STS	CAMDEN	(212) 555-1212		NJD002504132
A ROSENTHAL		08101	CAMDEN		
J B VAN SCIVER CO	DELAWARE AVE & FEDERAL ST	CAMDEN	(609) 963-0280		NJD002334084
MICHAEL JUCAN		08101	CAMDEN	SQG	
MAGNETIC METALS	21 & HAYES AVE BOX 351	CAMDEN	(609) 964-7842	LAG	NJD982185316
J LYATT		08101	CAMDEN		
HERIT OIL CORPORATION	1420 ADMIRAL WILSON BLVD	CAMDEN	(215) 527-7900		NJD986586493
FRANK CAWLEY		08101	CAMDEN	SQG	
NJ THPK AUTH - INTERCHANGE 4	NJ THPK M P 34.5	CAMDEN	(609) 426-6300		NJD986586790
HARRIS GALARY		08101	CAMDEN	SQG	
NJ THPK AUTH - WALT WHITMAN	NJ THPK M P 29.0	CAMDEN	(609) 426-6300	LAG	NJD986607265
HARRIS GALARY		08101	CAMDEN		
NJDOT BIN 0418150	RTE 1-676 MP 0.35 COLLINS	CAMDEN	(609) 530-4293		NJD986607257
TIMOTHY STEINBEISER		08101	CAMDEN	LAG	NJD986607273
NJDOT BIN 0418151	RTE 1-676 MP 0.32 COLLINS	CAMDEN	(609) 530-4293		NJD986607281
TIMOTHY STEINBEISER		08101	CAMDEN	LAG	NJD986607299
NJDOT BIN 0418153	RTE 1-676 MP 0.70 NB NEWT	CAMDEN	(609) 530-4293		NJD986607307
TIMOTHY STEINBEISER		08101	CAMDEN		NJD986607315
NJDOT BIN 0418154	RTE 1-676 MP 0.70 SB-NB N	CAMDEN	(609) 530-4293		
TIMOTHY STEINBEISER		08101	CAMDEN		
NJDOT BIN 0418160	RTE 1-676 MP 2.26 ATLANTI	CAMDEN	(609) 530-4293		
TIMOTHY STEINBEISER		08101	CAMDEN	LAG	
NJDOT BIN 0418161	RTE 1-676 MP 2.55 KAIGHN	CAMDEN	(609) 530-4293		
TIMOTHY STEINBEISER		08101	CAMDEN		
NJDOT BIN 0418163	RTE 1-676 MP 0.15 SB NEWT	CAMDEN CIT	(609) 530-4293		
TIMOTHY STEINBEISER		08101	CAMDEN		

R2HIDR1N

REGION II RCRA NOTIFIERS LIST (SORTED BY ZIP CODE)
12/18/95

K2DB.R2M

FACILITY NAME CONTACT NAME	STREET ADDRESS	CITY ZIP CODE	COUNTY PHONE	ACTIVITY TYPE GEN TR LD IN ST	FACILITY ID
NJDOT BIN 0430150 ROBERT BUFFIN	RTE 1-676 MP 2.83 OVER PI	CAMDEN 08101	CAMDEN (609) 866-4936		NJD986607216
NJDOT BIN 0430151 ROBERT BUFFIN	RTE 1-676 MP 2.95 - HADDO	CAMDEN 08101	CAMDEN (609) 866-4936		NJD986607224
NJDOT BIN 0430152 ROBERT BUFFIN	RTE 1-676 MP 3.05 - NEWTO	CAMDEN 08101	CAMDEN (609) 866-4936		NJD986607232
NJDOT BIN 0430161 ROBERT BUFFIN	RTE 1-676 MP 3.23 BORDENT	CAMDEN 08101	CAMDEN (609) 866-4936		NJD986607240
NJDOT BIN 0430162 ROBERT BUFFIN	I-676 - ROCKAWAY RIV MICK	CAMDEN 08101	CAMDEN (609) 866-4936		NJD986613610
NJDOT BIN 0430163 ROBERT BUFFIN	BORDENTOWN SECONDARY PRSL	CAMDEN CIT 08101	CAMDEN (609) 866-4936		NJD986613628
NJDOT BIN 0430164 ROBERT BUFFIN	I-676 RTE 537 FEDERAL & M	CAMDEN CIT 08101	CAMDEN (609) 866-4936		NJD986613636
NJDOT BIN 0430165 ROBERT BUFFIN	10TH ST RTE 30 & RAMPS C	CAMDEN CIT 08101	CAMDEN (609) 866-4936		NJD986613644
NJDOT BIN 0430166 ROBERT BUFFIN	I-676 NB RTE 30 RAMPS C &	CAMDEN CIT 08101	CAMDEN (609) 866-4936		NJD986613651
NJDOT BIN 0430167 ROBERT BUFFIN	I-676 SB RAMPS C & LE COO	CAMDEN CIT 08101	CAMDEN (609) 866-4936		NJD986613669
NJDOT BIN 0430168 ROBERT BUFFIN	7TH ST I-676 NB RTE 30 &	CAMDEN CIT 08101	CAMDEN (609) 866-4936		NJD986613677
STECH TRANSPORTATION FRANK STECH	961 SYLVAN ST	CAMDEN 08101	CAMDEN (609) 866-4936	LAG	NJD122961758
VERSATILE CONCRETE CORP DONALD K GROSS II	1257 S SECOND ST	CAMDEN 08101	CAMDEN (212) 555-1212		NJD099097487
VOLPE CHARLES J DR CHARLES VOLPE	211 N SIXTH ST	CAMDEN 08101	CAMDEN (609) 963-2626	CAG	NJ0000869990
A T & T LONG LINES CAMDEN 4E MARION CARTER	701 FEDERAL ST	CAMDEN 08102	CAMDEN (609) 665-0800	LAG	NJD980645048
AT&T COMMUNICATIONS ROBERT RUPP	12 NORTH 7TH STREET	CAMDEN 08102	CAMDEN (703) 691-5769	LAG	NJD981083546
CAMDEN CENTRAL OFFICE #1 ROBERT CARLL	12 NORTH 7TH STREET	CAMDEN 08102	CAMDEN (703) 691-6757	LAG	NJT350014189
CAMDEN COUNTY COLLEGE MILTON SOMERS	7TH & COOPER ST	CAMDEN 08102	CAMDEN (609) 757-9094	SAG	NJD982798142
CAMDEN REDEVELOPMENT AGENCY THOMAS SHANAHAN	542 COOPER ST	CAMDEN 08102	CAMDEN (609) 227-7200	LAG	NJD986643062
CAMDEN 2 LL CENTRAL OFFICE EPA AT&T	12 NORTH 7TH STREET	CAMDEN 08102	CAMDEN (609) 757-7600	LAG	NJD980527766
CENTER CITY DRY CLEANERS KIM BRIAN	200 S. BROADWAY	CAMDEN 08102	CAMDEN (212) 555-1212	SAG	NJD012432324
CONTAINER RECYCLERS FRED SILVER	308-322 N FRONT ST	CAMDEN 08102	CAMDEN (609) 963-6630	LAG	NJD980764310
COOPERSON AUTO BODY ANTHONY ESPOSITO	38 NORTH 4TH STREET	CAMDEN 08102	CAMDEN (609) 338-0511	LAG	NJD980786586
DECORATED PAPER CO RICHARD SULLIVAN	925 N 8TH ST	CAMDEN 08102	CAMDEN (609) 964-3855	LAG	NJD002496503
ESTATE OF JOHN BETTS HERB BETTS	2971 RIVER AVE	CAMDEN 08102	CAMDEN (212) 555-1212	LAG	NJ0000230037

REGION II RCRA NOTIFIERS LIST (SORTED BY ZIP CODE)
12/18/95

K2DB.R2M

FACILITY NAME CONTACT NAME	STREET ADDRESS	CITY ZIP CODE	COUNTY PHONE	ACTIVITY TYPE GEN TR LD IN ST	FACILITY ID
EVERGREEN PRODUCTS	944-52 N FRONT ST	CAMDEN 08102	CAMDEN (609) 966-2560		NJD986628873
TERRY MCCANN	1435 RIVER RD	CAMDEN 08102	CAMDEN (609) 456-1370		NJD982532921
JOHN BROWN	5 LINDEN ST	CAMDEN 08102	CAMDEN (609) 963-1130		NJD011418282
GEORGE COFFEE	7TH & COOPER STS	CAMDEN 08102	CAMDEN (609) 964-9110	LQG	NJD986638500
GREENS TEXACO	433 N 7TH ST	CAMDEN 08102	CAMDEN (609) 966-5400	CQG	NJR000007005
ROGER GREEN	4545 RTE 130	CAMDEN 08102	CAMDEN (609) 692-7575	SQG	NJ0000102236
H E NORTHGATE LIMITED 1	308 NO. FRONT ST.	CAMDEN 08102	CAMDEN (609) 966-4474		NJD000691725
MERCE BARUCH	FRONT & COOPER STS	CAMDEN 08102	CAMDEN (609) 338-2535		NJD002342517
HAINES PAINT CO INC	1 & 11 FEDERAL ST	CAMDEN 08102	CAMDEN (609) 338-2535	SQG	NJD986640522
MARK HARTMAN	701 FEDERAL STREET	CAMDEN 08102	CAMDEN (609) 757-9489	LQG	NJT350014197
MARTIN AARON INC	RTE 30 - ADMIRAL WILSON B	CAMDEN 08102	CAMDEN (609) 530-4293	SQG	NJR000001552
MARTIN AARON	STRUCTURE 0406-161	CAMDEN 08102	CAMDEN (609) 963-0600		NJD080784721
MARTIN MARIETTA CORP	5 LINDEN ST	CAMDEN 08102	CAMDEN (609) 541-1181		NJD986597292
DON KERN	7TH & RIE ST	CAMDEN 08102	CAMDEN (201) 932-2550	LQG	NJD982793929
DON KERN	COOPER ST	CAMDEN 08102	CAMDEN (609) 365-0001	LQG	NJD002354652
BILL GIBERSON	529 S 2ND ST	CAMDEN 08103	CAMDEN (215) 382-5400	LQG	NJD986582542
NJDOT BRIDGE BLASTING PAINTI	HADDON AVE & WICKLE BLVD	CAMDEN 08103	CAMDEN (609) 346-8032		NJR000004242
TIMOTHY STEINBEISER	985 WHEELER DR	LANGHORNE 08103	CAMDEN (609) 963-8352	SQG	NJD123036626
PALCO CONTINENTAL	601 BROADWAY	CAMDEN 08103	CAMDEN (609) 429-9289	SQG	NJD986651545
PAUL R KEE	525 CLINTON ST	CAMDEN 08103	CAMDEN (215) 423-6490		NJD981130644
PYNE POYNT MIDDLE SCHOOL	11TH ST & MT EPHRAIM AVE	CAMDEN 08103	CAMDEN (609) 661-8114	CQG	NJD986653020
PAUL MULLE	8TH & SPRUCE STS - WAREHO	CAMDEN 08103	CAMDEN (609) 962-5800	CQG	NJD986631067
RUTGERS THE STATE UNIVERSITY	1700 PARK BLVD	CAMDEN 08103	CAMDEN (609) 962-5800	CQG	NJD986631075
SUSAN DICKINSON	CAMDEN HIGH SCHOOL	CAMDEN 08103	CAMDEN (609) 962-5800	LQG	NJD986611648
ART METALCRAFT PLATING CO	1020 S 3RD ST	CAMDEN 08103	CAMDEN (609) 757-8835	LQG	NJD981083025
ROGER DOLENTE	FETTERS HIGH SCHOOL	CAMDEN 08103	CAMDEN (908) 819-3108		
B H CAMDEN URBAN RENEWAL L P	6TH ST & MARKET ST	CAMDEN 08103			
JOSEPH FETTERMAN	2ND & SPRUCE STS	CAMDEN 08103			
BETZ LABS					
MARGARET SMYTH					
BROADWAY CLEANERS					
YOUNG AN PARK					
BROADWAY UNITED METHODIST CH					
JOHN FORSTER					
CADILLAC INDUSTRIAL LAUNDRY					
JEROME J KANEFF					
CAMDEN BOARD OF EDUCATION					
MATTHEW McDONNELL					
CAMDEN CITY SCHOOL DISTRICT					
DR JAMES BROWN					
CAMDEN CITY SCHOOL DISTRICT					
DR JAMES BROWN					
CAMDEN COUNTY COURT HOUSE					
WILLIAM J ROACH					
CAMDEN GAS PLANT					
J R ZEREGA					

R2HDR1N

REGION II RCRA NOTIFIERS LIST (SORTED BY ZIP CODE)
12/18/95

K2DB.R2M

FACILITY NAME CONTACT NAME	STREET ADDRESS	CITY ZIP CODE	COUNTY PHONE	ACTIVITY TYPE GEN TR LD IN ST	FACILITY ID
CANDETT CORP JOSEPH ROHR	1501 PINE ST	CAMDEN 08103	CAMDEN (609) 963-0243	SQG	NJD986650786
CARTWRIGHT AUTO BODY LARRY CARTWRIGHT	1124 MT EPHRAIM AVE	CAMDEN 08103	CAMDEN (609) 541-1505		NJD113133300
CHEMICAL LEAMAN TANK LINES I JOHN HURLEY	102 PICKERING WAY	EXTON PA 08103	CAMDEN (800) 343-5864		NJR000004275
CHESTNUT ENTERPRISE CO - CAM ROY DILIBERTO	268 CHESTNUT ST	CAMDEN 08103	CAMDEN (609) 966-1651		NJR0000003020
CLEAN AMERICA INC BOB GARZA	3300 CHILDS ST	BALTIMORE 08103	CAMDEN (410) 354-0751		NJR000004283
CLEAN HARBORS OF BALTIMORE D DALLAS	1910 RUSSELL ST	BALTIMORE 08103	CAMDEN (410) 244-8100		NJR0000004291
CONRAIL PAVONIA CAR SHOP W A THOMAS	1516 RIVER RD	CAMDEN 08103	CAMDEN (609) 963-5507		NJD0000692012
COOPER HOSPITAL UNIV MED CTR PAUL HAYDAUX	ONE COOPER PLAZA-LABORATO	CAMDEN 08103	CAMDEN (609) 342-2010	SQG	NJD069896165
COOPER PETER CORPORATION CHARLES PEARSON	1000 N 5TH ST	CAMDEN 08103	CAMDEN (716) 532-3344		NJD071463103
CORIELL INST FOR MED RESEARC TOM GANOR	401 HADDON AVE BLDG 2	CAMDEN 08103	CAMDEN (609) 757-4828	CQG	NJD986641801
CORIELL INSTITUTE FOR MED RE THOMAS GANOR	COPEWOOD ST	CAMDEN 08103	CAMDEN (609) 966-7377	LQG	NJD982738627
CRYSTAL CLEANERS RICHARD AVEDISSIAN	1012 BROADWAY	CAMDEN 08103	CAMDEN (609) 365-3109	LQG	NJD086423449
CUTLER METAL PRODUCTS CO IRV SHIPKIN	1025 LINE ST	CAMDEN 08103	CAMDEN (609) 963-1060		NJD002299543
CVS INDUSTRIES INC. WALLACE SMITH	726 KAIGNS AVENUE	CAMDEN 08103	CAMDEN (609) 964-2371	LQG	NJD012372892
DELAWARE SOLID WASTE AUTH JOHN DOE	RTE 20	GEORGETOWN 08103	CAMDEN (302) 878-3448		NJR0000004309
DENNY'S CUSTOM CAR SHOP DENNY SIZEMORE	286 CHERRY STREET	CAMDEN 08103	CAMDEN (201) 541-2233	SQG	NJD982189268
DOHLER AMERICA CLARK COTTRELL	1420 CRESMONT AVENUE	CAMDEN 08103	CAMDEN (609) 966-0700	SQG	NJD982188443
DOMTAR GYPSUM CO MICHAEL KAUTH	1101 S FRONT ST	CAMDEN 08103	CAMDEN (609) 966-7605	LQG	NJD157292657
DURO PLATING CO JOSEPH MINESALE	273 KAIGNS AVE	CAMDEN 08103	CAMDEN (609) 963-4967	LQG	NJD091647727
ESTATE OF SEYMOUR GERBER BOB GERBER	218 KAIGHN AVE	CAMDEN 08103	CAMDEN (609) 727-3313		NJ0000585208
HATCH MIDDLE SCHOOL PAUL MULLE	PARK BLVD & EUCLID AVE	CAMDEN 08103	CAMDEN (609) 541-1181	CQG	NJD986597102
JOHNSON MATTHEY KEN HOFFMAN	456 DEVON PARK DR	WAYNE PA 08103	CAMDEN (610) 341-8299		NJR000004325
JULIANI CLEANERS JOSEPH JULIANI	1327 HADDON AVENUE	CAMDEN 08103	CAMDEN (609) 963-6838	LQG	NJD011150752
KELBRO INC. PATRICK J KELLY	537 S. 2ND ST.	CAMDEN 08103	CAMDEN (609) 966-0368	LQG	NJD980642888
LEMBO'S BEVERAGE WILLIAM EZZI	262-266 PINE STREET	CAMDEN 08103	CAMDEN (609) 963-7481	LQG	NJD982535445

REGION II RCRA NOTIFIERS LIST (SORTED BY ZIP CODE)
12/18/95

K2DB.R2M

FACILITY NAME CONTACT NAME	STREET ADDRESS	CITY ZIP CODE	COUNTY PHONE	ACTIVITY TYPE GEN TR LD IN ST	FACILITY ID
NEW JERSEY RIVET CO	1785 HADDON AVE	CAMDEN 08103	CAMDEN (609) 963-2237	SQG	NJD002324903
DENNIS VAN NAME	375 ALLENS AVE	PROVIDENCE 08103	CAMDEN (401) 781-6340		NJR000004366
NORTHLAND ENV INC	929-35 SOUTH 6TH ST	CAMDEN 08103	CAMDEN (609) 964-5413	LOG	NJD011153897
MARGARET SNYTH	1600 HADDON AVENUE	CAMDEN 08103	CAMDEN (609) 757-3845	LOG	NJD071457295
NU-CAR DEALER BODY SHOP	1643 HADDON AVE	CAMDEN 08103	CAMDEN (609) 966-0980		NJD002356756
DONALD COLLINS	OLD WHITE HORSE PIKE & HA	CAMDEN 08103	CAMDEN (717) 569-8000		NJD986596880
OUR LADY OF LOURDES MED CTR	1265 MAIN ST	WALTHAM MA 08103	CAMDEN (609) 346-8032		NJR000004408
ANGELO DIVINCENZO	1010 WAYNE AVE	SILVER SPR 08103	CAMDEN (800) 654-9967		NJR000004416
P H C INDUSTRIES INC	2869 SANDSTONE DR	HATFIELD P 08103	CAMDEN (215) 822-8996	LQG	NJR000004424
GEORGE W BUSH	DAVIS AND COPEWOOD STREET	CAMDEN 08103	CAMDEN (609) 365-5500		NJD096846522
PETER MITCHELL INC	1033 KAIGHNS & MT EPHRAIM	CAMDEN 08103	CAMDEN (201) 691-5339	LQG	NJD986572873
TOM KOUSISIS	531-41 SOUTH 5TH STREET	CAMDEN 08103	CAMDEN (609) 964-4814		NJD011156445
POLAROID CORP	1125 KAIGHN AVE	CAMDEN 08103	CAMDEN (609) 541-0950	SQG	NJD986572410
MARGARET SNYTH	800 MEMORIAL AVE	CAMDEN 08103	CAMDEN (609) 338-8960	SQG	NJD982188518
REMAC USA INC	1190 CHESTNUT ST	CAMDEN 08103	CAMDEN (609) 365-5068	SQG	NJD986600500
WILLIAM GERMAN	941 S 2ND ST	CAMDEN 08103	CAMDEN (609) 964-1510	LQG	NJD011156650
REPUBLIC ENVIRONMENTAL SYSTE	2ND & WALNUT ST	CAMDEN 08103	CAMDEN (609) 541-7850		NJD061806568
GEARY LEATHERMAN	401 HADDON AVENUE	CAMDEN 08103	CAMDEN (609) 757-9652	LQG	NJD981489701
RF PRODUCTS MANUFACTURING FA	416 LINE ST	CAMDEN 08103	CAMDEN (609) 624-0903	SQG	NJD982795098
VICTOR POLSKY	1177-79 HADDON AVENUE	CAMDEN 08103	CAMDEN (609) 963-8676	SQG	NJD162333272
SHELL OIL CO	1500 PINE ST	CAMDEN 08103	CAMDEN (201) 589-0350	CQG	NJD001700830
CINDY SULLIVAN	2710 BROADWAY	CAMDEN 08104	CAMDEN (609) 365-4500	CQG	NJD001732023
SOUTH CAMDEN GARAGE, INC.	FT OF JEFFERSON ST.	CAMDEN 08104	CAMDEN (215) 265-6880	LQG	NJD043293745
JOSEPH SAITTA	2201 MT EPHRAIM AVE	CAMDEN 08104	CAMDEN (609) 966-1865		NJD012973061
SPRAY COAT FINISHING	1542 MT EPHRAIM AVE	CAMDEN 08104	CAMDEN (609) 365-2140	SQG	NJD981139116
JAMES BROWN					
SPRAY TECH INC					
GEORGE YIASHIA					
STAR JUNK DEALER INC					
DAN FANELLE					
STATE METAL INDUSTRIES INC					
RICHARD KUHLE					
STATE STL BRL & DRUM					
LOUIS SUKONIK					
UNIONJ SCHOOL OF OSTEO. MEDIC					
M FREUND DR					
VOLUNTEERS OF AMERICA					
MILDRED MAPP					
WITE'S CLEANERS					
DAVID WHITE					
MONSANTO CO					
CELISO BALAN					
AIR PRODUCTS AND CHEMICALS I					
CHARLES STAUFFER					
AMERICAN MINERALS, INC.					
PAUL D AUSTIN					
AMERICAN STRIP STEEL CORP					
STEVE PARTRIDGE					
ATLANTIC CLEANERS					
IL JOON SHIN					

REGION II RCRA NOTIFIERS LIST (SORTED BY ZIP CODE)
 12/18/95

K2DB.R2M

FACILITY NAME CONTACT NAME	STREET ADDRESS	CITY ZIP CODE	COUNTY PHONE	ACTIVITY TYPE GEN TR LD IN ST	FACILITY ID
BORDEN CHEMICAL PRINTING INK W BAILEY BARTON	1625 FEDERAL STREET	CAMDEN 08104	CAMDEN (215) 465-1500	LQG X	NJD071462279
BRITT THEOTIS THEOTIS BRITT	1342 ATLANTIC AVE - CROSS HADDON AVE	CAMDEN 08104	CAMDEN (609) 365-0475	SGG	NJR000007591
BROADWAY FINISHING CO INC RALPH CAIONE	1621 S BROADWAY	CAMDEN 08104	CAMDEN (609) 541-8733	SGG	NJD982717803
BUDDY'S AUTO BODY & FRAME WOR BUDDY BLACK	1119-25 MT EPHRAIM AVE	CAMDEN 08104	CAMDEN (609) 365-8600	SGG	NJD986577047
CANDEN COGEN LP RICHARD BRODY	570 CHELTON AVE	CAMDEN 08104	CAMDEN (609) 338-1000	SGG	NJD981555667
CANDEN IRON METAL INC WILLIAM HAYES	FRONT ST & ATLANTIC AVE	CAMDEN 08104	CAMDEN (609) 365-0920	SGG	NJD981081334
CANDEN LINE CO LEONARD CAPONE	FRONT & ATLANTIC STS	CAMDEN 08104	CAMDEN (609) 768-5111	SGG	NJD986604221
CANDEN PAPERBOARD CORPORATIO ERIC PAULSON	267 JEFFERSON AVENUE	CAMDEN 08104	CAMDEN (609) 963-5900	SGG	NJD981494578
CANDEN RESOURCE RECOVERY FAC NEWTON WATTIS	600 MORGAN BLVD	CAMDEN 08104	CAMDEN (609) 966-7174	LQG	NJD986600393
CLARKSON LABORATORIES INC TH JAMES G THOMPSON	1450 FERRY AVE	CAMDEN 08104	CAMDEN (201) 843-0900	LQG X	NJD980755086
CLEMENT "COVERALL" COMPANY CURTIS H CLEMENT JR	623 VAN HOOK STREET	CAMDEN 08104	CAMDEN (609) 964-9042	SGG	NJD002355105
COLONIAL PROCESSING INC. STEVEN J GOVE	1930 SOUTH 6TH ST.	CAMDEN 08104	CAMDEN (609) 966-3313	SGG	NJD054747720
CONSOLIDATED CHEMEX CORP BONITA GREEN	1929 FOURTH ST	CAMDEN 08104	CAMDEN (908) 321-6647	LQG	NJ0001046150
CPI FIBERGLASS INC. STEVE GOVE	1930 SO. SIXTH ST.	CAMDEN 08104	CAMDEN (609) 966-3313	SGG	NJD981871932
DELAWARE NO. 1 WPCF BURTON T RISTROM	200 JACKSON STREET	CAMDEN 08104	CAMDEN (609) 541-8100	LQG	NJD981076136
DELAWARE VALLEY MACHINERY MO THOMAS GRAHAM	1200 FERRY AVE	CAMDEN 08104	CAMDEN (609) 964-2800	SGG	NJD093725505
DRUM SERVICE OF CAMDEN HAROLD ARANOW	1542 SOUTH BROADWAY	CAMDEN 08104	CAMDEN (609) 365-4439	SGG	NJD014623854
DUAL CLEANERS YOON S PAK	1572 SOUTH 10TH STREET	CAMDEN 08104	CAMDEN (609) 964-7590	SGG	NJD049085129
EAST COAST FIBERGLASS CO RICHARD TURNER	1307 S 6TH ST	CAMDEN 08104	CAMDEN (609) 964-4132	SGG	NJD981083595
EAST COAST FIBERGLASS CO RICHARD E TURNER	1307 S 6TH ST	CAMDEN 08104	CAMDEN (609) 964-4132	SGG	NJD981129992
EBASCO CONSTRUCTORS INC MICHAEL NAHAS	570 CHELTON AVE	CAMDEN 08104	CAMDEN (609) 964-2588	SGG	NJD986642619
EDDIES CLEANERS EDWARD WILLIAMS	1201 ATLANTIC AVENUE	CAMDEN 08104	CAMDEN (609) 541-2340	SGG	NJD981563844
ERIC CLEANERS VITO ERICCHETTI	1239 SHERIDAN ST	CAMDEN 08104	CAMDEN (609) 963-6343	SGG	NJD986636538
GENERAL ELECTRIC CO CLARK ROSS III	2201 MT EPHRAIM AVE BLDG	CAMDEN 08104	CAMDEN (609) 964-4840	SGG	NJD982742629
GENERAL IRON WORKS PEGGY HARRINGTON	407 ATLANTIC AVE	CAMDEN 08104	CAMDEN (609) 964-7554	LQG	NJD986601029

REGION 11 RCRA NOTIFIERS LIST (SORTED BY ZIP CODE)
 12/18/95

K2DB.R2M

FACILITY NAME CONTACT NAME	STREET ADDRESS	CITY ZIP CODE	COUNTY PHONE	ACTIVITY TYPE GEN TR LD IN ST	FACILITY ID
GENSTAR GYPSUM CO THOMAS, TOMASCO	1101 S FRONT ST	CAMDEN 08104	CAMDEN (215) 928-9100		NJD981140171
HARRIS CAMDEN TERMINAL CO K FERRANTE	2201 MT EPHRAIM AVE	CAMDEN 08104	CAMDEN (609) 962-7900		NJD981563265
HFV ENT RUSSRAND CORP - VACA C EDWARD RUSSELL JR	1906 RIVER AVE	CAMDEN 08104	CAMDEN (804) 624-3000		NJD986589117
HUB BEER DISTRIBUTORS INC ANTHONY INGENI	1102 FERRY AVE	CAMDEN 08104	CAMDEN (609) 541-1515	LAG	NJD986628220
KRAMER CHEMICALS INC TED SHAFER	ATLANTIC AVE & DELAWARE R	CAMDEN 08104	CAMDEN (609) 541-8760	LAG	NJD087098380
LANGSTON A DIVISION OF MOLIN HCONTFIRST HCONTLAST	1930 SOUTH 6TH STREET	CAMDEN 08104	CAMDEN (212) 555-1212	LAG	NJD096853379
LESS AUTO BODY & REPAIR JOHN, RITTER	1759 OLD WHITE HORSE PIKE	CAMDEN 08104	CAMDEN (609) 963-7276		NJD980774624
MAFCO WORLDWIDE CORP GUY JR DIETRICH	3RD ST & JEFFERSON AVE	CAMDEN 08104	CAMDEN (609) 964-8840	CQG	NJD002334076
MCCORMICK'S EXPRESS RICHARD T CREAN	3RD & WINSLOW STREET	CAMDEN 08104	CAMDEN (609) 964-5112	LAG	NJD982726119
MID ATLANTIC LAUNDRY MARK VERE	2224 BROADWAY AVE	CAMDEN 08104	CAMDEN (609) 966-0900	SQG	NJD065381055
MOOTWASI INC WALT STIER	12TH & FERRY AVE	CAMDEN 08104	CAMDEN (609) 541-4005	LAG	NJD986576346
MORGAN VILLAGE MIDDLE SCHOOL PAUL MULLE	FAIRVIEW & MORGAN	CAMDEN 08104	CAMDEN (609) 541-1181		NJD981134836
NJ TRANSIT - NEWTON AVENUE G ELSA VALENTE	350 NEWTON AVE	CAMDEN 08104	CAMDEN (201) 491-7899	LAG	NJD986597128
NYCDOT - WASHINGTON BRIDGE AL NOVAK	1930 S 6TH ST	CAMDEN 08104	CAMDEN (212) 588-0750	LAG	NJD986574770
OCCONNER CORP TOM BINNIS	1001 FAIRVIEW ST	CAMDEN 08104	CAMDEN (609) 365-3375	SQG	NJD986611929
PLASTICS CONSULTING & MFG CO RUSSELL G SHALLCROSS	1431 FERRY AVE	CAMDEN 08104	CAMDEN (609) 963-7700	SQG	NJD986618767
PULINI INC JOAN DAVIS	1100 FERRY AVE	CAMDEN 08104	CAMDEN (609) 964-1962	LAG	NJD986574192
QUALITY BIOTECH INC STEVEN PER	1667 DAVIS ST	CAMDEN 08104	CAMDEN (609) 966-1305	CQG	NJ0000938977
QUALITY CLEANERS RAFFE KESAYAN	1406 S COLLINGS RD	CAMDEN 08104	CAMDEN (609) 962-7488		NJD981489677
QUALITY FOODS L P DENNIS MCVEIGH	ATLANTIC AVE AT 3RD ST	CAMDEN 08104	CAMDEN (609) 858-0002		NJ0001018852
RHODES DRUMS INC. JAMES RHODES	1555 SO. 6TH STREET	CAMDEN 08104	CAMDEN (609) 541-4886	SQG	NJD982189300
SERVICE STATION HOWARD ALGEO	2009 BROADWAY	CAMDEN 08104	CAMDEN (215) 688-8200	LAG	NJD000704833
SGL MODERN HARD CHROME SERVI BERNARD J MCKENNA	1416 S 6TH ST	CAMDEN 08104	CAMDEN (609) 665-8600	LAG	NJD064353899
SOUTH JERSEY PORT CORP THOMAS CATAPANO	FRONT & CLINTON STS BECKET ST TERMINAL	CAMDEN 08104	CAMDEN (609) 292-0373	LAG	NJ0000048983
SOUTH JERSEY PORT CORPORATIO THOMAS TOMASCO	2500 BROADWAY	CAMDEN 08104	CAMDEN (215) 928-9100	LAG	NJD002504272

REGION II RCRA NOTIFIERS LIST (SORTED BY ZIP CODE)
 12/18/95

K2DB.R2M

FACILITY NAME CONTACT NAME	STREET ADDRESS	CITY ZIP CODE	COUNTY PHONE	ACTIVITY TYPE GEN TR LD IN ST	FACILITY ID
SUNOCO SERVICE STATION HOWARD ALGEO	MT EPHRAIM & FAIRVIEW	CAMDEN 08104	CAMDEN (215) 688-8200		NJD000694141
TIDEKEN BROS., INC. BERNIE KICHLA	429 VAN HOOK STREET	CAMDEN 08104	CAMDEN (609) 963-2772	LQG	NJD011157252
TILL PAINT COMPANY, INC. ROBERT E. STROWSKI	1834 MT. EPHRAIM AVE	CAMDEN 08104	CAMDEN (609) 848-4647	LQG	NJD011157286
VESPER QUALITY CLEANERS, INC WILLIAM VESPER	1406 COLLINGS ROAD	CAMDEN 08104	CAMDEN (609) 962-7488	LQG	NJD981138191
WAREHOUSING ASSOCIATES ANTHONY PICCOLO	1300 WALNUT ST	CAMDEN 08104	CAMDEN (609) 541-0228		NJD086423191
WEST JERSEY HOSPITAL PAUL N. SARNESI	1000 ATLANTIC AVE	CAMDEN 08104	CAMDEN (609) 342-4632	CQG	NJD986626620
WILLIAM J. JONES INC JOHN J. MCCLOSKEY	230-238 LIBERTY ST	CAMDEN 08104	CAMDEN (609) 963-1199	LQG X	NJD046565479
A-1 AUTO PARTS DOMENIC MONACO	2714 MITCHELL STREET	CAMDEN 08105	CAMDEN (609) 338-1449	LQG	NJD986568558
ABC BUS LOUIS HOGL	1494 FEDERAL ST	CAMDEN 08105	CAMDEN (609) 966-1500	LQG	NJD118069814
ADAMS OIL CO. DONALD ADAMS	1435 RIVER ROAD	CAMDEN 08105	CAMDEN (609) 358-3432	X	NJD981560725
ADVANCED CHEMICAL TECHNOLOGY JAY JOHNSON	STATE ST & RIVER RD	CAMDEN 08105	CAMDEN (213) 965-8355		NJD071455141
ADVERTISING PRINTING CO INC JAMES DELLEMONACHE	1590 PIERCE AVE	CAMDEN 08105	CAMDEN (609) 963-8620		NJD057137770
CAMDEN CITY SCHOOL DISTRICT DR JAMES BROWN	3100 FEDERAL ST	CAMDEN 08105	CAMDEN (609) 962-5800	CQG	NJD986631083
CASEYS AUTO PARTS ROBERT CASEY	1301 NORTH 26TH STREET	CAMDEN 08105	CAMDEN (609) 966-5690	LQG	NJD062350632
CHI KUAN YOO YOO CHIN KUAN	155 MARLTON AVENUE	CAMDEN 08105	CAMDEN (215) 629-1650	LQG	NJD982271538
COLLINGSWOOD BOROUGH GARAGE V. BIANCHINI	713 N. ATLANTIC AVENUE	COLLINGSWOOD 08105	CAMDEN (609) 858-0533	LQG	NJD982725426
CONCORD CHEMICAL CO INC DAVID CRAM	177H & FEDERAL STS	CAMDEN 08105	CAMDEN (609) 966-1526	LQG	NJD002355121
CONRAIL PAVONIA ENGINE HOUSE J COX	1516 RIVER RD	CAMDEN 08105	CAMDEN (609) 963-5507		NJD000691212
CUMBERLAND FARMS INC DON BECK	3213 WESTFIELD AVE	CAMDEN 08105	CAMDEN (617) 828-4900		NJD982279895
DON DUFFIELD AUTO BODY DON DUFFIELD	1905-11 RIVER ROAD	CAMDEN 08105	CAMDEN (212) 555-1212	SQG	NJD021956073
DONALD B KELLY INC DONALD KELLY	2008 FEDERAL STREET	CAMDEN 08105	CAMDEN (609) 963-2717	LQG X	NJD000831479
EAST CAMDEN MIDDLE SCHOOL PAUL MULLE	3064 STEVENS ST	CAMDEN 08105	CAMDEN (609) 541-1181	CQG	NJD986597110
EAST COAST SALVAGE CO INC LEN HASBROUCK	29TH & ADAMS AVE	CAMDEN 08105	CAMDEN (609) 966-4469		NJD046549630
EN-GEE CLEANERS IL AN YOUNG	288-90 MARLTON PIKE	CAMDEN 08105	CAMDEN (609) 365-5457	SQG	NJD030291546
EXACT BOAT CO INC ANDREW MENKART	2827 BUREN AVE	CAMDEN 08105	CAMDEN (609) 541-6800		NJD981485410

REGION II RCRA NOTIFIERS LIST (SORTED BY ZIP CODE)
12/18/95

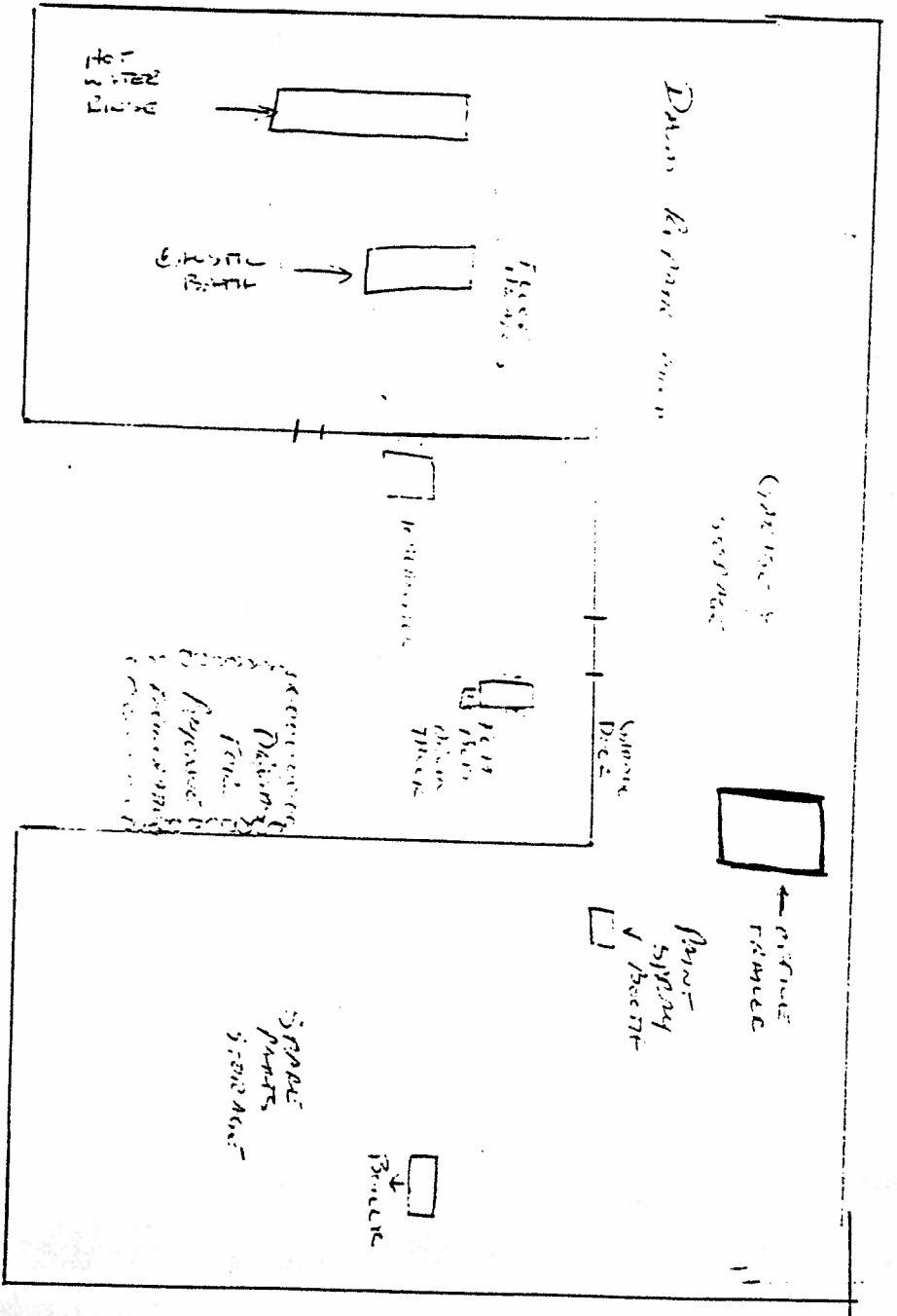
K2DB.R2M

FACILITY NAME CONTACT NAME	STREET ADDRESS	CITY ZIP CODE	COUNTY PHONE	ACTIVITY TYPE			FACILITY ID
				GEN	TR	LD IN ST	
EXPRESS MARINE INC	29TH & ADAMS AVE	CAMDEN 08105	CAMDEN (609) 541-4600				NJD057151706
LEONARD HASBROUCK	245 MARLTON PIKE & BAIRD	CAMDEN 08105	CAMDEN (713) 656-7709	SQG			NJD986627131
EXXON CO USA 30056	1435 RIVER RD	CAMDEN 08105	CAMDEN (609) 964-1300	LQG			NJD131096117
ALDA S POOL	2908 MARLTON PK	CAMDEN 08105	CAMDEN (609) 665-2445	SQG			NJD081888430
DAVIDE WATER	31ST & LAMEUL AVE	CAMDEN 08105	CAMDEN (609) 365-6942	CQG			NJD002355394
FEDERAL OIL CO	100 S 17TH ST	CAMDEN 08105	CAMDEN (609) 964-5800				NJD986609410
BRIAN KIM	2114 RIVER AVE	CAMDEN 08105	CAMDEN (609) 365-6790	LQG	X		NJD069011518
GENERAL COLOR CO	6711 CRESCENT BLVD & MARL	PENNSAUKEN 08105	CAMDEN (617) 828-4900	SQG			NJR000004085
GARY SNYDER	1810 RIVER RD	CAMDEN 08105	CAMDEN (609) 963-3322				NJD986626216
GOODWILL INDUSTRIES OF SOUTH	879 BEIDEMAN AVE	CAMDEN 08105	CAMDEN (609) 966-3636	LQG			NJD986585446
ROBERT DUGAS	2106 RIVER ROAD	CAMDEN 08105	CAMDEN (609) 541-3370	LQG			NJD982279630
GRAFCO PRINTED CIRCUITS#	1836 ADMIRAL WILSON BLVD	CAMDEN 08105	CAMDEN (703) 849-3330	SQG			NJD986610095
ALFRED RUDRAUFF	2225 ADMIRAL WILSON BLVD	CAMDEN 08105	CAMDEN (215) 358-5240	SQG			NJD981875321
GULF SERVICE STATION #126407	3315 WESTFIELD AVE	CAMDEN 08105	CAMDEN (609) 966-3924				NJD982730343
JANICE GREGORY	SHERMAN AVE & 27 ST PENN	CAMDEN 08105	CAMDEN (210) 225-2443	SQG			NJD980654024
I ALPER CO	2402 FEDERAL ST	CAMDEN 08105	CAMDEN (609) 541-3857				NJD986639367
WILLIAM ALPER	21ST & HOWELL ST	CAMDEN 08105	CAMDEN (215) 659-0755	LQG			NJD986610863
KNECHT INC	27 N 23RD ST	CAMDEN 08105	CAMDEN (609) 488-8000	LQG			NJD002289130
EVE ARACO	2202 FEDERAL ST	CAMDEN 08105	CAMDEN (609) 966-0080	LQG			NJD986579985
LOPEZ AUTO SALE	1800 CARMAN ST	CAMDEN 08105	CAMDEN (609) 365-5544	LQG	X		NJD980536577
HELLEN SANCHEZ	RIVER RD & STATE ST	CAMDEN 08105	CAMDEN (609) 541-2376	LQG			NJD980789929
MOBIL OIL CORP SS HVP	2956 RIVER RD	CAMDEN 08105	CAMDEN (212) 555-1212	LQG			NJD000696898
DAN HORTON	39TH & FEDERAL STREET	CAMDEN 08105	CAMDEN (609) 562-3191	LQG			NJ3210420920
MOBIL OIL CORP SS 013	2361 ADMIRAL WILSON	CAMDEN 08105	CAMDEN (201) 691-5339	LQG			NJD986593481
CARL OSTMAN	2735 BUREN AVENUE	CAMDEN 08105	CAMDEN (609) 963-4460		X		NJD044546646
MR DRY CLEANER							
BYUNG S SON							
NEW JERSEY BELL TELEPHONE CO							
W A MACKIN							
MARY E SCOTT							
PARAMOUNT SCREEN PRINTING IN							
PAT KILLY							
PERMALITH LAMINATING COMPANY							
SIDNEY JACOBS							
PRECISION AUTOMARKS							
ROBERT PLATZ							
RENTECH ENVIRONMENTAL							
PAUL FLEISCHMAN							
RUSSELL-STANLEY CORP ACT POL							
CJHARLES MORELLI							
SERVICE STATION							
J POVICH							
SFC N V BRITTIN USAR CENTER							
JOSEPH HAUG							
SHELL OIL CO							
C A SULLIVAN							
UNDERWATER TECHNIQS, INC.							
DAVID R STITH							


APPENDIX G
NJDEP SKETCHES-MATERIALS, STORAGE AREAS & LOCATIONS

AABCO Steel Drum, Incorporated
Block 62, Lots 38 & 45
Block 65, Lot 103
Camden City
Camden County

Row Houses & Apartments



ARRE. DEUM CE
83-07-26-035
COLUMBIA
7-28-83



TO BUREAU
(13-07-00000) →

THURSDAY
1-1-83

SECOND STREET

AABCO Drum CO.

Building

SHADED AREA
ALL UNDER
ROOFING

PAINT
HOOD

DRUM
CLEANING

DRUM CLEANING

DRUM CLEANING

INGROUND
OIL
INTERCEPTOR
TANK

TRAILER
OIL-03E

ALLEY WAY

DRUM
STORAGE

DRUM
STORAGE

RESIDENTIAL
AREA

RESIDENTIAL
AREA

PENN
STREET



PENN
STREET

FRONT ST

NOT TO SCALE

TO BEN FRANKLIN BRIDGE

ELR - 6/27-86

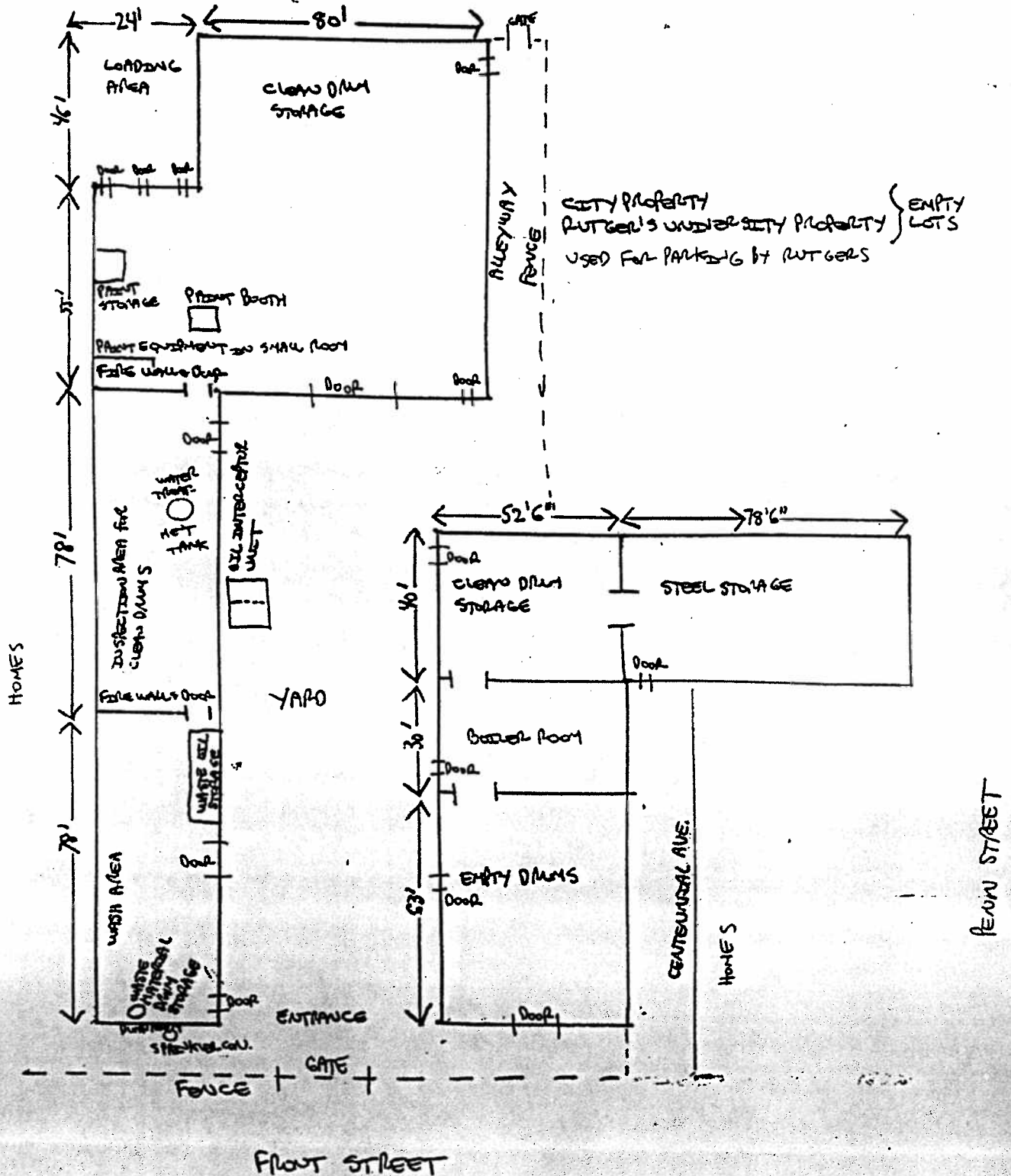


AABCO STEEL DRUM, Inc.

DEALER & RECONDITIONER
BARRELS - STEEL & FIBRE DRUMS
308-322 N. FRONT STREET • CAMDEN, NJ 08102

W/OUT OF FACILITY
ASTE STORAGE

SECOND STREET



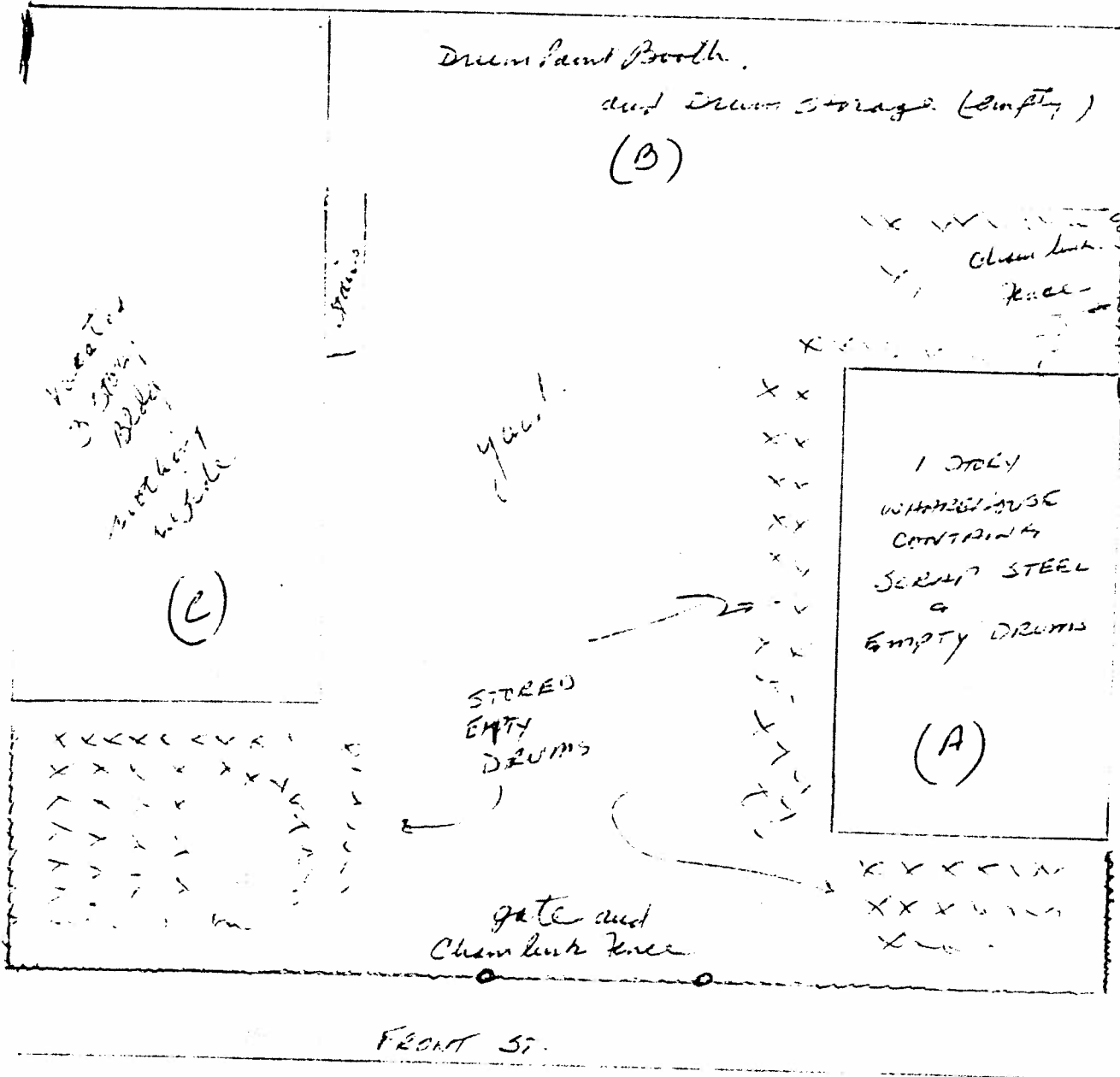
INVESTIGATION

Camden N.J.

CASE # Pac AAN

DATE 2-6-89

SKETCH



SCALE: not to scale
Include directional arrow.

Terry W. Oskander
Supervisor Signature

Ben Walby
Investigator Signature

COPIES:


White - DWM File

Yellow - Local Health Dept.

Pink - Investigator


APPENDIX H
AERIAL PHOTOGRAPHS

AABCO Steel Drum, Incorporated
Block 62, Lots 38 & 45
Block 65, Lot 103
Camden City
Camden County




A black and white aerial photograph showing an industrial area. A curved railway track runs along the top of the image. Below the track, there are several large industrial buildings and lots. The buildings are arranged in a grid-like pattern, with some larger structures and many smaller ones. The image is a historical photograph from 1940.

AABCO Steel Drum, INC.
Block 62, Lots 38 & 45
Block 65, Lot 103
Scale: 1" = 200'
Source: Aerial View Point
1940 Historical Photograph




A black and white aerial photograph showing an industrial area. At the top, a large railway yard with multiple tracks runs horizontally. Below the tracks, there is a dense area of industrial buildings and structures. The buildings vary in size and shape, with some having flat roofs and others with more complex structures. The overall scene depicts a busy industrial zone from a high-angle perspective.

AABCO Steel Drum, INC.
Block 62, Lots 38 & 45
Block 65, Lot 103
Scale: 1" = 200'
Source: Aerial View Point
1951 Historical Photograph




AABCO Steel Drum, INC.
Block 62, Lots 38 & 45
Block 65, Lot 103
Scale: 1" = 200'
Source: Aerial View Point
1965 Historical Photograph



AABC Steel Drum, INC.
Block 62, Lots 38 & 45
Block 65, Lot 103
Scale: 1" = 200'
Source: Aerial View Point
1975 Historical Photograph

DRUM C 1103



AABCO Steel Drum, INC.
Block 62, Lots 38 & 45
Block 65, Lot 103
Scale: 1" = 400'
Source: Delaware Valley
Regional Planning Commission
(1985)

APPENDIX I
SITE ASSESSMENT REPORT

AABCO Steel Drum, Incorporated
Block 62, Lots 38 & 45
Block 65, Lot 103
Camden City
Camden County

SITE ASSESSMENT REPORT


PROPERTY INFORMATION	CLIENT INFORMATION
Project Name/Ref #: CAMDEN NJ ABC BARREL/ABCO/STANDARD TANK SEAT CO 314-322 N FRONT ST CAMDEN, NJ 08102 Cross Street: LINDEN ST Latitude/Longitude: (39.949092, 75.124991)	JEANNIE MURPHY REMINGTON VERNICK-HADDONFLD 232 KINGS HWY E HADDONFIELD, NJ 08033

Site Distribution Summary			within 1/8 mile	1/8 to 1/4 mile	1/4 to 1/2 mile	1/2 to 1 mile
Agency / Database - Type of Records						
A) Databases searched to 1 mile:						
US EPA	NPL	National Priority List	0	0	0	0
US EPA	TSD	RCRA permitted treatment, storage, disposal facilities	0	0	0	0
STATE	SPL	State equivalent priority list	0	0	0	0
STATE	SCL	State equivalent CERCLIS list	3	1	2	7
B) Databases searched to 1/2 mile:						
US EPA	CERCLIS	Sites under review by US EPA	1	1	1	-
STATE	LUST	Leaking Underground Storage Tanks	3	2	5	-
STATE	SWLF	Permitted as solid waste landfills, incinerators, or transfer stations	1	0	0	-
C) Databases searched to 1/4 mile:						
STATE	UST	Registered underground storage tanks	7	1	-	-
STATE	AST	Registered aboveground storage tanks	0	0	-	-
D) Databases searched to 1/8 mile:						
US EPA	ERNS	Emergency Response Notification System of spills	0	-	-	-
US EPA	LG GEN	RCRA registered large generators of hazardous waste	3	-	-	-
US EPA	SM GEN	RCRA registered small generators of hazardous waste	3	-	-	-

This geographic database search meets the American Society for Testing Materials (ASTM) standards for a government records review. A (-) indicates the search distance exceeds ASTM search parameters.

LIMITATION OF LIABILITY

Customer proceeds at its own risk in choosing to rely on VISTA services, in whole or in part, prior to proceeding with any transaction. VISTA cannot be an insurer of the accuracy of the information, errors occurring in conversion of data, or for customer's use of data. VISTA and its affiliated companies, officers, agents, employees and independent contractors cannot be held liable for accuracy, storage, delivery, loss or expense suffered by customer resulting directly or indirectly from any information provided by VISTA.




For more information call VISTA Information Solutions, Inc. at 1 - 800 - 767 - 0403.

Report ID: 093671-002

Date of Report: January 4, 1996

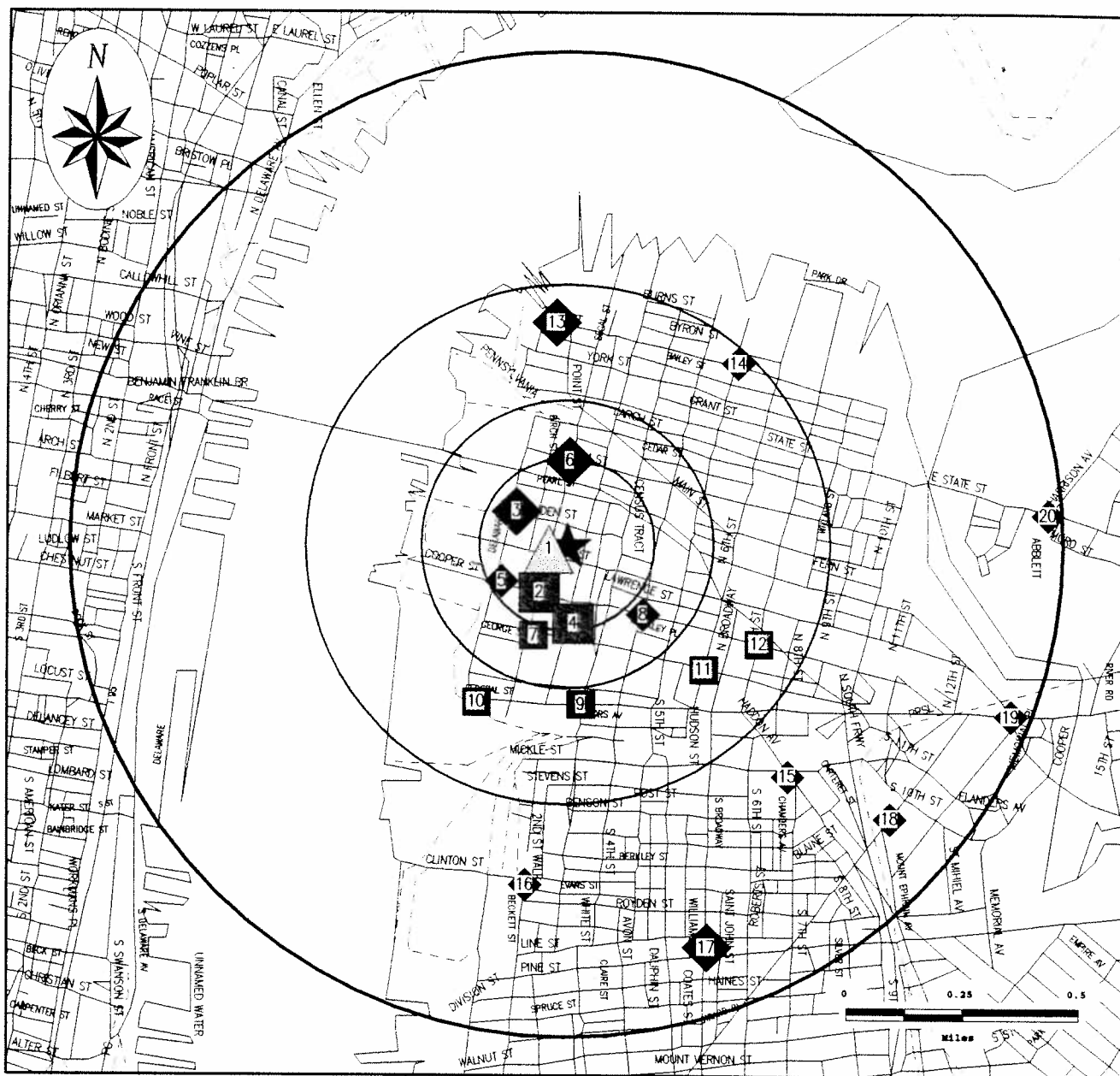
Version 2.4.1















Page #1



SITE ASSESSMENT REPORT

Map of Sites within One Mile




Subject Site 	Category: Databases Searched to: Single Sites Multiple Sites	A 1 mi.   NPL, SPL, SCL, TSD	B 1/2 mi.   CERCLIS, LUST, SWLF	C 1/4 mi.   UST	D 1/8 mi.   ERNS, GENERATORS
 Roads  Highways  Railroads  Rivers or Water Bodies  Utilities					

For More Information Call VISTA Information Solutions, Inc. at 1 - 800 - 767 - 0403

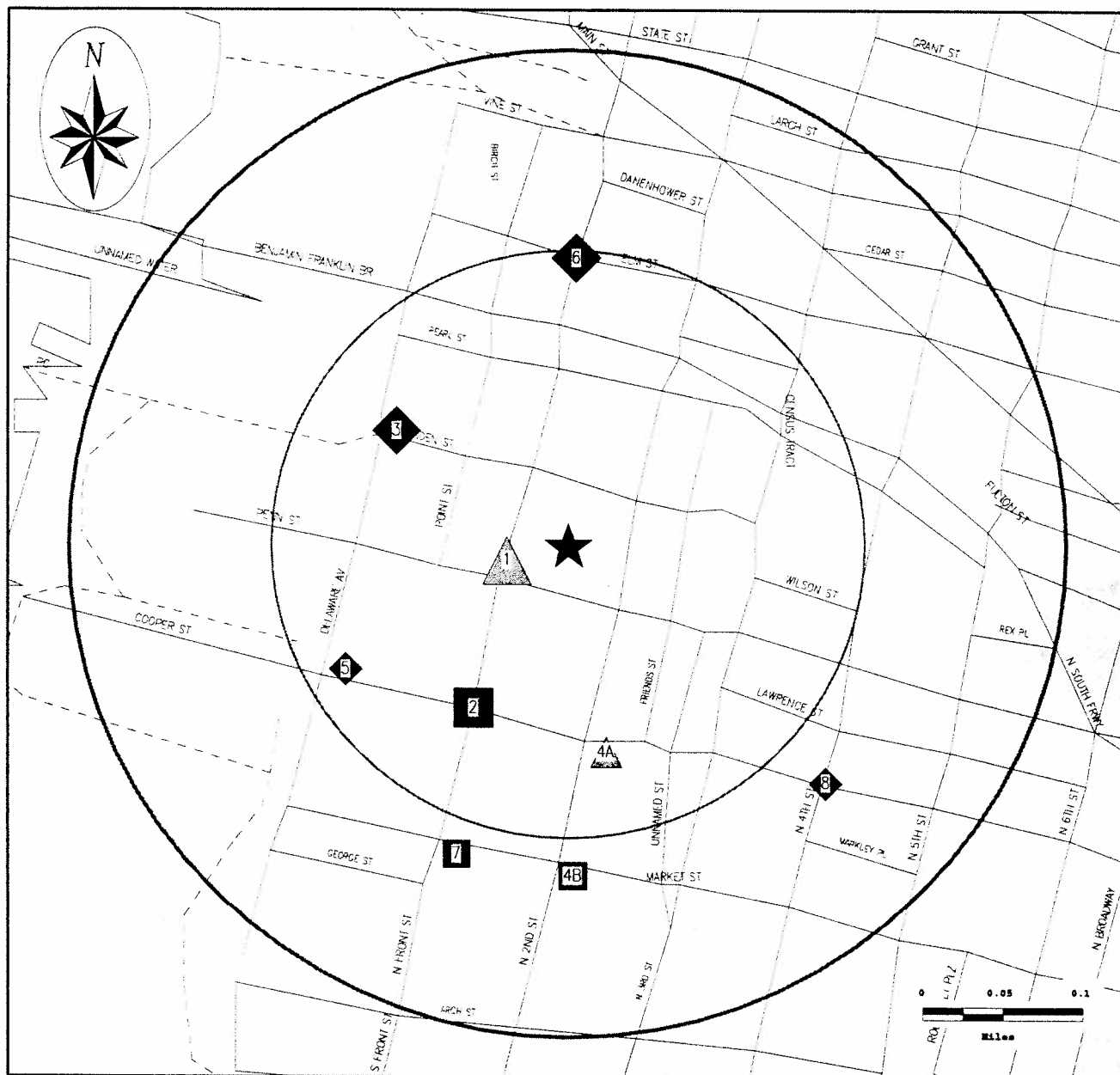
Report ID: 093671-002

Date of Report: January 4, 1996
Page #2




SITE ASSESSMENT REPORT

Map of Sites within Quarter Mile



Subject Site	Category:	A	B	C	D
★	Databases Searched to:	1 mi.	1/2 mi.	1/4 mi.	1/8 mi.
	Single Sites	◆	■	▲	○
	Multiple Sites	◆	■	▲	○
		NPL, SPL, SCL, TSD	CERCLIS, LUST, SWLF	UST	ERNS, GENERATORS
	Roads				
	Highways				
	Railroads				
	Rivers or Water Bodies				
	Utilities				



SITE ASSESSMENT REPORT

Street Map



Subject Site




Roads, Highways, Rivers, Water Bodies

Railroads, Utilities

SITE ASSESSMENT REPORT

SITE INVENTORY

MAP ID	PROPERTY AND THE ADJACENT AREA (within 1/8 mile)	VISTA ID DISTANCE DIRECTION	A				B	C		D				
			NPL	TSD	SPL	SCL	CERCLIS	LUST	SWLF	UST	AST	ERNS	LG GEN	SM GEN
1	CONTAINER RECYCLERS 308-322 N FRONT ST CAMDEN, NJ 08102	3951592 0.00 MI ADJACENT											X	
1	A A B CO STEEL DRUM 308 N FRONT ST CAMDEN, NJ 08102	1958 0.00 MI ADJACENT								X				
1	MARTIN AARON INC 308 NO. FRONT ST. CAMDEN, NJ 08102	259784 0.00 MI ADJACENT											X	
2	MARTIN MARIETTA CORP FRONT COOPER STS CAMDEN, NJ 08102	4067790 0.06 MI SW												X
2	GE AEROSPACE CSSD GCSD FRONT COOPER STS CAMDEN, NJ 08102	167537 0.06 MI SW								X				
2	RCA CORP /CAMDEN PLANT FRONT COOPER STS CAMDEN, NJ 08102	1423823 0.06 MI SW					X							
3	PALCO DESIGNS MANUFACTURING INC 5 LINDEN ST CAMDEN, NJ 08102	3417713 0.07 MI NW				X		X		X				
3	PALCO CONTINENTAL 5 LINDEN ST CAMDEN, NJ 08102	1273293 0.07 MI NW												X
3	FLEXITALLIC GASKET CO 5 LINDEN ST CAMDEN, NJ 08102	153971 0.07 MI NW											X	
4A	220 COOPER STREET 220 COOPER STREET CAMDEN, NJ 08102	2825356 0.07 MI S								X				
5	COOPER HOSPITAL UNIVERSITY MEDICAL C 1 COOPER PLZA CAMDEN, NJ 08103	101531 0.10 MI SW				X		X	X	X				X
6	WOODLYNNE BOARD OF EDUCATION FRONT ELM AVE OAKLYN, NJ 08107	643778 0.12 MI N								X				
6	CAMDEN LUTHERAN HOUSING CORPORATION FRONT ELM STS CAMDEN, NJ 08101	2825419 0.12 MI N				X		X		X				



X = search criteria; • = tag-along (beyond search criteria).

For more information call VISTA Information Solutions, Inc. at 1 - 800 - 767 - 0403.

Report ID: 093671-002

Date of Report: January 4, 1996


Version 2.4.1

Page #5

MAP ID	SITES IN THE SURROUNDING AREA (within 1/8 - 1/4 mile)	VISTA ID DISTANCE DIRECTION	A			B		C		D				
			NPL	TSD	SPL	SCL	CERCLIS	LUST	SWLF	UST	AST	ERNS	LG GEN	SM GEN
4B	CAMPELL SOUP FACILITY 200 MARKET ST CAMDEN, NJ 08102	4886417 0.15 MI S						X						
7	CAMPBELL SOUP CO.(MARKET PLACE) 100 MARKET ST CAMDEN, NJ 08101	67604 0.15 MI SW					X	X		X			•	
8	US COURT HOUSE ANNEX 4TH COOPER STS CAMDEN CITY, NJ	1423822 0.16 MI SE				X								

MAP ID	SITES IN THE SURROUNDING AREA (within 1/4 - 1/2 mile)	VISTA ID DISTANCE DIRECTION	A			B			C		D		
			NPL	TSD	SPL	SCL	CERCLIS	LUST	SWLF	UST	AST	ERNS	LG GEN
9	CAMDEN FIRE DEPARTMENT 3RD AVENUE FEDERAL STREET CAMDEN, NJ 08101	67047 0.29 MI S					X	X					
10	MARTIN MARIETTA CORP 1 11 FEDERAL ST CAMDEN, NJ 08102	4067978 0.33 MI SW						X					•
11	CAMDEN COUNTY COURT HOUSE 6TH ST MARKET ST CAMDEN, NJ 08101	642677 0.34 MI SE						X		•			•
12	GREENS TEXACO 7TH COOPER STS CAMDEN, NJ 08102	1140521 0.40 MI E						X		•			•
13	CAMDEN SHIP REPAIR COMPANY INCORPORA POINT ST ERIE AVE CAMDEN CITY, NJ	5131904 0.41 MI N				X							
13	AMERICAN DREDGING CO BEAH ERIE ST CAMDEN, NJ	4885407 0.43 MI N						X					
14	POETS ROW SANITARY LANDFILL 1000 5TH ST N CAMDEN CITY, NJ	5131007 0.47 MI NE				X							

MAP ID	SITES IN THE SURROUNDING AREA (within 1/2 - 1 mile)	VISTA ID DISTANCE DIRECTION	A			B		C		D			
			NPL	TSD	SPL	SCL	CERCLIS	LUST	SWLF	UST	AST	ERNS	LG GEN
15	SHELL SERVICE STATION HADDON TOWNSHI 309 HADDON AVE COLLINGSWOOD, NJ 08108	639885 0.62 MI SE				X	•		•			•	
16	KELBROS INC. 537 SOUTH 2ND ST., CAMDEN, NJ 08103	225410 0.68 MI S				X	•					•	
17	NEFERTITIS LOUNGE 708 BROADWAY S CAMDEN CITY, NJ	5323389 0.84 MI SE				X							



X = search criteria; • = tag-along (beyond search criteria).

For more information call VISTA Information Solutions, Inc. at 1 - 800 - 767 - 0403.


Report ID: 093671-002

Date of Report: January 4, 1996

Version 2.4.1

Page #6

MAP ID	SITES IN THE SURROUNDING AREA (within 1/2 - 1 mile)	VISTA ID DISTANCE DIRECTION	A				B		C		D		
			NPL	TSD	SPL	SCL	CERCLIS	LUST	SWLF	UST	AST	ERNS	LG GEN
17	AMOCO SERVICE STATION CAMDEN CITY 710 BROADWAY PINE ST CAMDEN CITY, NJ	5131334 0.87 MI SE				X							
18	NJ TRANSIT BUS OPERATIONS INCORPORAT 350 NEWTON AVE CAMDEN, NJ 08103	297821 0.84 MI SE				X	•						
19	CAMDEN TRANSFER STATION FEDERAL ST ADMIRAL WILSON BLVD CAMDEN CITY, NJ	5131095 0.95 MI E				X							
20	HARRISON AVE LF HARRISON AVE E STATE ST CAMDEN, NJ 08105	188447 0.97 MI E				X	•						



X = search criteria; • = tag-along (beyond search criteria).

For more information call VISTA Information Solutions, Inc. at 1 - 800 - 767 - 0403.


Report ID: 093671-002

Date of Report: January 4, 1996

Version 2.4.1

Page #7

UNMAPPED SITES	VISTA ID	A				B	C		D				
		NPL	TSD	SPL	SCL	CERCLIS	LUST	SWLF	UST	AST	ERNS	LG GEN	SM GEN
MARINE SAFETY OFFICE-PHILA (USCG) DELAWARE AND PACKER AVENUES PHILADELPHIA, PA 19123	4552973					X							
PHILADELPHIA STREETS SITE 012 DELAWARE AVE SPRING GARDEN ST PHILADELPHIA, PA 19123	5508739						X						
GLASGOW-BEACH ST ASPHALT PLT BEACH ST SUSQUEHANNA AVE PHILADELPHIA, PA 19125	5299849						X						
S C LOVELAND CO POER 66-69 1501 BEACH ST PHILADELPHIA, PA 19125	5299159						X						
DEPT OF PUBLIC PROPERTY WAREHOUSE FAIRMOOUNT DELAWARE AVE PHILADELPHIA, PA 19125	5499632								X				
KNOX GELATINE INC SLF ERIE STREET CAMDEN, NJ	3481106							X					
CAMDEN AMPHITHEATER CLINTON ST CAMDEN CITY, NJ	5131563				X								
TEXACO USA COVE RD PENNSAUKEN, NJ 08110	634927				X				.				
SERVICE STATION COLLINGSWOOD BOROUGH RTE 130 HARRISON AVE COLLINGSWOOD BOROUGH, NJ	5323575				X								
WATERFORD TOWNSHIP 125 AUBURN AVE WATERFORD TOWNSHIP, NJ	5323335				X								
DALE'S TAVERN ROUTE 47 CAMDEN, NJ	1433432			X									
PAULS SERVICE CENTER HADDON RD CENTER AVE BERLIN TOWNSHIP, NJ	5131625				X								
PR EXTRA SERVICE STATION LAUREL SPR RTE 30 BROADWAY LAUREL SPRINGS BOROU, NJ	5323385				X								
WOODLYNNE BOROUGH HALL COOPER AVE WOODLYNNE BOROUGH, NJ	5131661				X								
NJ ECONOMIC DEVELOPMENT AUTH MARKET ST CAMDEN, NJ	4886415						X						
COMMUNITY AUTO REPAIR CUTHBERT RD WISTERIA AVE CHERRY HILL TOWNSHIP, NJ	5134504				X								
RUTGERS THE STATE UNIVERSITY OF NJ COOPER ST CAMDEN, NJ 08102	1273538											X	



X = search criteria; • = tag-along (beyond search criteria).

For more information call VISTA Information Solutions, Inc. at 1 - 800 - 767 - 0403.


Report ID: 093671-002

Date of Report: January 4, 1996

Version 2.4.1

Page #8

UNMAPPED SITES	VISTA ID	A				CERCLIS	B		C		D	
		NPL	TSD	SPL	SCL		LUST	SWLF	UST	AST	ERNS	LG GEN
CAMDEN IRON SHREDDER DIVISION FRONT ATLANTIC AVENUE CAMDEN, NJ 08101	3416521								X			
CAMDEN IRON METAL INCORPORATED FRONT ST ATLANTIC AVE CAMDEN, NJ 08101	67058				X							X
CITIES SERVICES CO 36TH STREET DELAWARE RIVER PENNSAUKEN, NJ 08110	3951354											X



X = search criteria; • = tag-along (beyond search criteria).

For more information call VISTA Information Solutions, Inc. at 1 - 800 - 767 - 0403.

Report ID: 093671-002

Date of Report: January 4, 1996

Version 2.4.1


Page #9

SITE ASSESSMENT REPORT

DETAILS

PROPERTY AND THE ADJACENT AREA (within 1/8 mile)

VISTA Address*:	CONTAINER RECYCLERS 308-322 N FRONT ST CAMDEN, NJ 08102	VISTA ID#:	3951592	Map ID 1
		Distance/Direction:	0.00 MI / ADJACENT	
		Plotted as:	Point	
RCRA-LgGen - RCRA-Large Generator / SRC# 2465		EPA ID:	NJD980764310	
Agency Address:		SAME AS ABOVE		
Generator Class:		GENERATORS WHO GENERATE AT LEAST 1000 KG/MONTH OF NON-ACUTELY HAZARDOUS WASTE OR 1 KG/MONTH OF ACUTELY HAZARDOUS WASTE.		
VISTA Address*:	A A B CO STEEL DRUM 308 N FRONT ST CAMDEN, NJ 08102	VISTA ID#:	1958	Map ID 1
		Distance/Direction:	0.00 MI / ADJACENT	
		Plotted as:	Point	
STATE UST - State Underground Storage Tank / SRC# 570		Agency ID:	0065946	
Agency Address:		SAME AS ABOVE		
Underground Tanks:		1		
Aboveground Tanks:		NOT REPORTED		
Tanks Removed:		NOT REPORTED		
Tank ID:	NOT REPORTED	Tank Status:	NOT AVAILABLE	
Tank Contents:	HAZARDOUS	Leak Monitoring:	NOT AVAILABLE	
Tank Age:	NOT REPORTED	Tank Piping:	NOT REPORTED	
Tank Size (Units):	NOT REPORTED (NOT AVAILABLE)	Tank Material:	NOT REPORTED	
VISTA Address*:	MARTIN AARON INC 308 NO. FRONT ST. CAMDEN, NJ 08102	VISTA ID#:	259784	Map ID 1
		Distance/Direction:	0.00 MI / ADJACENT	
		Plotted as:	Point	
RCRA-LgGen - RCRA-Large Generator / SRC# 2465		EPA ID:	NJD000691725	
Agency Address:		SAME AS ABOVE		
Generator Class:		GENERATORS WHO GENERATE AT LEAST 1000 KG/MONTH OF NON-ACUTELY HAZARDOUS WASTE OR 1 KG/MONTH OF ACUTELY HAZARDOUS WASTE.		
VISTA Address*:	MARTIN MARIETTA CORP FRONT COOPER STS CAMDEN, NJ 08102	VISTA ID#:	4067790	Map ID 2
		Distance/Direction:	0.06 MI / SW	
		Plotted as:	Point	
RCRA-SmGen - RCRA-Small Generator / SRC# 2465		EPA ID:	NJD002342517	
Agency Address:		SAME AS ABOVE		
Generator Class:		GENERATORS WHO GENERATE 100 KG/MONTH BUT LESS THAN 1000 KG/MONTH OF NON-ACUTELY HAZARDOUS WASTE		



* VISTA address includes enhanced city and ZIP.

For more information call VISTA Information Solutions, Inc. at 1 - 800 - 767 - 0403.

Report ID: 093671-002


Date of Report: January 4, 1996

Version 2.4.1

Page #10

PROPERTY AND THE ADJACENT AREA (within 1/8 mile) CONT.

VISTA Address*:	GE AEROSPACE CSSD GCSD FRONT COOPER STS CAMDEN, NJ 08102		VISTA ID#:	167537	Map ID 2
		Distance/Direction:	0.06 MI / SW		
		Plotted as:	Point		
STATE UST - State Underground Storage Tank / SRC# 570			Agency ID:	0161264	
Agency Address:		SAME AS ABOVE			
Underground Tanks:		2			
Aboveground Tanks:		NOT REPORTED			
Tanks Removed:		NOT REPORTED			
Tank ID:	NOT REPORTED	Tank Status:	NOT AVAILABLE		
Tank Contents:	HEATING OIL	Leak Monitoring:	NOT AVAILABLE		
Tank Age:	NOT REPORTED	Tank Piping:	NOT REPORTED		
Tank Size (Units):	NOT REPORTED (NOT AVAILABLE)	Tank Material:	NOT REPORTED		
VISTA Address*:	RCA CORP /CAMDEN PLANT FRONT COOPER STS CAMDEN, NJ 08102		VISTA ID#:	1423823	Map ID 2
		Distance/Direction:	0.06 MI / SW		
		Plotted as:	Point		
CERCLIS / SRC# 2632			EPA ID:	NJD002342517	
Agency Address:		SAME AS ABOVE			
NPL Status:		NOT A PROPOSED, CURRENT, OR DELETED NPL SITE			
Site Ownership:		OTHER			
Lead Agency:		NO DETERMINATION			
Site Description:		NOT REPORTED			
Event Type:	Lead Agency:	Event Status:	Start Date:	Completion Date:	
DISCOVERY	EPA FUND-FINANCED	UNKNOWN	NOT REPORTED	JUNE 1, 1981	
PRELIMINARY ASSESSMENT	EPA FUND-FINANCED	NO FURTHER REMEDIAL ACTION PLANNED	JULY 1, 1984	SEPTEMBER 1, 1984	
VISTA Address*:	PALCO DESIGNS MANUFACTURING INC 5 LINDEN ST CAMDEN, NJ 08102		VISTA ID#:	3417713	Map ID 3
		Distance/Direction:	0.07 MI / NW		
		Plotted as:	Point		
SCL - State Equivalent CERCLIS List / SRC# 2227			Agency ID:	NJL600135487	
Agency Address:		PALCO DESIGNS MANUFACTURING INC 5 LINDEN ST CAMDEN CITY, NJ			
Facility Type:		NOT AVAILABLE			
Lead Agency:		STATE			
State Status:		ACTIVE SITE			
Pollutant 1:		UNKNOWN			
Pollutant 2:		UNKNOWN			
Pollutant 3:		UNKNOWN			
Fields Not Reported:		Status			



* VISTA address includes enhanced city and ZIP.

For more information call VISTA Information Solutions, Inc. at 1 - 800 - 767 - 0403.

Report ID: 093671-002

Date of Report: January 4, 1996

Version 2.4.1

Page #11

PROPERTY AND THE ADJACENT AREA (within 1/8 mile) CONT.

STATE LUST - State Leaking Underground Storage Tank / SRC# 2453 Agency ID: 3838

Agency Address: PALKO DESIGNS MANUFACTURING
5 LINDEN STREET
CAMDEN, NJ
NOT AVAILABLE
Tank Status:
Discovery Date: MARCH 9, 1992
Media Affected: SOIL/SAND/LAND
Substance: FUEL OIL
Leak Cause: LEAK
Leak Source: FIXED FACILITY
Remedial Action: NOT AVAILABLE
Remedial Status 1: NOT AVAILABLE
Remedial Status 2: NOT AVAILABLE
Fields Not Reported: Quantity (Units)

STATE UST - State Underground Storage Tank / SRC# 570 Agency ID: 020942

Agency Address: PALKO DESIGNS MFG INC
5 LINDEN STREET
CAMDEN, NJ 08102
Underground Tanks: 1
Aboveground Tanks: NOT REPORTED
Tanks Removed: NOT REPORTED

Tank ID:	NOT REPORTED	Tank Status:	NOT AVAILABLE
Tank Contents:	HEATING OIL	Leak Monitoring:	NOT AVAILABLE
Tank Age:	NOT REPORTED	Tank Piping:	NOT REPORTED
Tank Size (Units):	NOT REPORTED (NOT AVAILABLE)	Tank Material:	NOT REPORTED

VISTA Address*:	PALKO CONTINENTAL 5 LINDEN ST CAMDEN, NJ 08102	VISTA ID#:	127329
		Distance/Direction:	0.07 MI
		Plotted as:	Point

RCRA-SmGen - RCRA-Small Generator / SRC# 2465 EPA ID: NJD080

Agency Address: SAME AS ABOVE
Generator Class: GENERATORS WHO GENERATE 100 KG/MONTH BUT LESS THAN KG/MONTH OF NON-ACUTELY HAZARDOUS WASTE

VISTA Address*:	FLEXITALLIC GASKET CO 5 LINDEN ST CAMDEN, NJ 08102	VISTA ID#:	153971
		Distance/Direction:	0.07 MI
		Plotted as:	Point


RCRA-LgGen - RCRA-Large Generator / SRC# 2465 EPA ID: NJD011

Agency Address: SAME AS ABOVE
Generator Class: GENERATORS WHO GENERATE AT LEAST 1000 KG/MONTH OF ACUTELY HAZARDOUS WASTE OR 1 KG/MONTH OF ACUTELY HAZARDOUS WASTE

VISTA Address*:	220 COOPER STREET 220 COOPER STREET CAMDEN, NJ 08102	VISTA ID#:	282535
		Distance/Direction:	0.07 MI
		Plotted as:	Point

STATE UST - State Underground Storage Tank / SRC# 570 Agency ID: 022092

Agency Address: 220 COOPER STREET
220 COOPER STREET
CAMDEN, NJ 08102-0000
Underground Tanks: 1
Aboveground Tanks: NOT REPORTED
Tanks Removed: NOT REPORTED



* VISTA address includes enhanced city and ZIP.

For more information call VISTA Information Solutions, Inc. at 1 - 800 - 764-4444

Report ID: 093671-002

Date of Report: Jan 4, 1995

Version 2.4.1

PROPERTY AND THE ADJACENT AREA (within 1/8 mile) CONT.

Tank ID:	NOT REPORTED	Tank Status:	NOT AVAILABLE
Tank Contents:	HEATING OIL	Leak Monitoring:	NOT AVAILABLE
Tank Age:	NOT REPORTED	Tank Piping:	NOT REPORTED
Tank Size (Units):	NOT REPORTED (NOT AVAILABLE)	Tank Material:	NOT REPORTED

VISTA Address*:	COOPER HOSPITAL UNIVERSITY MEDICAL C 1 COOPER PLZA CAMDEN, NJ 08103	VISTA ID#:	101531
		Distance/Direction:	0.10 MI / SW
		Plotted as:	Point

Map ID

5

SCL - State Equivalent CERCLIS List / SRC# 2227	Agency ID:	NJD069896165
--	-------------------	--------------

Agency Address:	COOPER HOSPITAL UNIVERSITY MEDICAL C 1 COOPER PLZA CAMDEN CITY, NJ
Facility Type:	NOT AVAILABLE
Lead Agency:	STATE
State Status:	ACTIVE SITE
Pollutant 1:	UNKNOWN
Pollutant 2:	UNKNOWN
Pollutant 3:	UNKNOWN
Fields Not Reported:	Status

RCRA-SmGen - RCRA-Small Generator / SRC# 2465	EPA ID:	NJD069896165
--	----------------	--------------


Agency Address:	COOPER HOSPITAL UNIV MED CTR. ONE COOPER PLAZA-LABORATORY CAMDEN, NJ 08103
Generator Class:	GENERATORS WHO GENERATE 100 KG/MONTH BUT LESS THAN 1000 KG/MONTH OF NON-ACUTELY HAZARDOUS WASTE

STATE SWLF - Solid Waste Landfill / SRC# 2412	Agency ID:	0408001137
--	-------------------	------------

Agency Address:	COOPER HOSPITAL/MEDICAL CENTER 1 COOPER PLAZA CAMDEN, NJ
Facility Type:	INFECTIOUS WASTE
Facility Status:	ACTIVE/OPEN
Facility Life:	NOT REPORTED
Permit Status:	NOT AVAILABLE
Waste:	MIXED MUNICIPAL
Waste:	NOT AVAILABLE
Waste:	NOT AVAILABLE
Waste:	NOT AVAILABLE
Waste:	NOT AVAILABLE

STATE LUST - State Leaking Underground Storage Tank / SRC# 2453	Agency ID:	8910311645
--	-------------------	------------

Agency Address:	COOPER HOSPITAL UNIC MED CTR ONE COOPER PLZ - LAB CAMDEN, NJ 08103
Tank Status:	NOT AVAILABLE
Media Affected:	NOT AVAILABLE
Leak Cause:	UNAVAILABLE
Remedial Action:	NOT AVAILABLE
Remedial Status 1:	NOT AVAILABLE
Remedial Status 2:	NOT AVAILABLE
Fields Not Reported:	Discovery Date, Substance, Quantity (Units), Leak Source



* VISTA address includes enhanced city and ZIP.

For more information call VISTA Information Solutions, Inc. at 1 - 800 - 767 - 0403.

Report ID: 093671-002

Date of Report: January 4, 1996

Version 2.4.1

Page #13

PROPERTY AND THE ADJACENT AREA (within 1/8 mile) CONT.

STATE UST - State Underground Storage Tank / SRC# 570 Agency ID: 0027218

Agency Address: COOPER HOSPITAL UNIC MED CTR
ONE COOPER PLZ - LAB
CAMDEN, NJ 08103

Underground Tanks: 5

Aboveground Tanks: NOT REPORTED

Tanks Removed: NOT REPORTED

Tank ID:	NOT REPORTED	Tank Status:	NOT AVAILABLE
Tank Contents:	HEATING OIL	Leak Monitoring:	NOT AVAILABLE
Tank Age:	NOT REPORTED	Tank Piping:	NOT REPORTED
Tank Size (Units):	NOT REPORTED (NOT AVAILABLE)	Tank Material:	NOT REPORTED
Tank ID:	NOT REPORTED	Tank Status:	NOT AVAILABLE
Tank Contents:	WASTE OIL	Leak Monitoring:	NOT AVAILABLE
Tank Age:	NOT REPORTED	Tank Piping:	NOT REPORTED
Tank Size (Units):	NOT REPORTED (NOT AVAILABLE)	Tank Material:	NOT REPORTED
Tank ID:	NOT REPORTED	Tank Status:	NOT AVAILABLE
Tank Contents:	REPORTED AS "UNKNOWN" BY AGENCY	Leak Monitoring:	NOT AVAILABLE
Tank Age:	NOT REPORTED	Tank Piping:	NOT REPORTED
Tank Size (Units):	NOT REPORTED (NOT AVAILABLE)	Tank Material:	NOT REPORTED

VISTA Address*:	WOODLYNNE BOARD OF EDUCATION FRONT ELM AVE OAKLYN, NJ 08107	VISTA ID#:	643778	Map ID 6
		Distance/Direction:	0.12 MI / N	
		Plotted as:	Point	

STATE UST - State Underground Storage Tank / SRC# 570 Agency ID: 0124643

Agency Address: WOODLYNNE BOARD OF EDUCATION
FRONT ELM AVE
WOODLYNNE, NJ 08107

Underground Tanks: 1

Aboveground Tanks: NOT REPORTED

Tanks Removed: NOT REPORTED

Tank ID:	NOT REPORTED	Tank Status:	NOT AVAILABLE
Tank Contents:	HEATING OIL	Leak Monitoring:	NOT AVAILABLE
Tank Age:	NOT REPORTED	Tank Piping:	NOT REPORTED
Tank Size (Units):	NOT REPORTED (NOT AVAILABLE)	Tank Material:	NOT REPORTED

VISTA Address*:	CAMDEN LUTHERAN HOUSING CORPORATION FRONT ELM STS CAMDEN, NJ 08101	VISTA ID#:	2825419	Map ID 6
		Distance/Direction:	0.12 MI / N	
		Plotted as:	Point	

SCL - State Equivalent CERCLIS List / SRC# 2227 Agency ID: NJL000043000

Agency Address: CAMDEN LUTHERAN HOUSING CORPORATION
FRONT ELM STS
CAMDEN CITY, NJ

Facility Type: NOT AVAILABLE

Lead Agency: FEDERAL AND STATE LEAD


State Status: ACTIVE SITE

Pollutant 1: UNKNOWN

Pollutant 2: UNKNOWN

Pollutant 3: UNKNOWN

Fields Not Reported: Status



* VISTA address includes enhanced city and ZIP.

For more information call VISTA Information Solutions, Inc. at 1 - 800 - 767 - 0403.

Report ID: 093671-002

Date of Report: January 4, 1996

Version 2.4.1

Page #14

PROPERTY AND THE ADJACENT AREA (within 1/8 mile) CONT.

STATE LUST - State Leaking Underground Storage Tank / SRC# 2453	Agency ID:	8907141021
---	-------------------	------------

Agency Address:	CAMDEN LUTHERAN HOUSING CORPORATION FRONT ELM ST CAMDEN, NJ 08101
Tank Status:	NOT AVAILABLE
Media Affected:	NOT AVAILABLE
Leak Cause:	UNAVAILABLE
Remedial Action:	NOT AVAILABLE
Remedial Status 1:	NOT AVAILABLE
Remedial Status 2:	NOT AVAILABLE
Fields Not Reported:	Discovery Date, Substance, Quantity (Units), Leak Source

STATE UST - State Underground Storage Tank / SRC# 570	Agency ID:	0222338
--	-------------------	---------


Agency Address:	CAMDEN LUTHERAN HOUSING CORP FRONT ELM STREETS CAMDEN, NJ 08101		
Underground Tanks:	1		
Aboveground Tanks:	NOT REPORTED		
Tanks Removed:	NOT REPORTED		
Tank ID:	NOT REPORTED	Tank Status:	NOT AVAILABLE
Tank Contents:	REPORTED AS "UNKNOWN" BY AGENCY	Leak Monitoring:	NOT AVAILABLE
Tank Age:	NOT REPORTED	Tank Piping:	NOT REPORTED
Tank Size (Units):	NOT REPORTED (NOT AVAILABLE)	Tank Material:	NOT REPORTED

SITES IN THE SURROUNDING AREA (within 1/8 - 1/4 mile)

VISTA Address*:	CAMPELL SOUP FACILITY 200 MARKET ST CAMDEN, NJ 08102	VISTA ID#:	4886417	Map ID 4B
		Distance/Direction:	0.15 MI / S	
		Plotted as:	Point	

STATE LUST - State Leaking Underground Storage Tank / SRC# 2453	Agency ID:	5548
---	-------------------	------

Agency Address:	CAMPELL SOUP FACILITY 200 MARKET ST CAMDEN, NJ
Tank Status:	NOT AVAILABLE
Discovery Date:	APRIL 6, 1992
Media Affected:	SOIL/SAND/LAND
Substance:	REPORTED AS "UNKNOWN" BY AGENCY
Leak Cause:	LEAK
Leak Source:	FIXED FACILITY
Remedial Action:	NOT AVAILABLE
Remedial Status 1:	NOT AVAILABLE
Remedial Status 2:	NOT AVAILABLE
Fields Not Reported:	Quantity (Units)



* VISTA address includes enhanced city and ZIP.

For more information call VISTA Information Solutions, Inc. at 1 - 800 - 767 - 0403.

Report ID: 093671-002

Date of Report: January 4, 1996

Version 2.4.1

Page #15

SITES IN THE SURROUNDING AREA (within 1/8 - 1/4 mile) CONT.

VISTA Address*:	CAMPBELL SOUP CO.(MARKET PLACE) 100 MARKET ST CAMDEN, NJ 08101	VISTA ID#:	67604
		Distance/Direction:	0.15 MI / SW
		Plotted as:	Point
CERCLIS / SRC# 2596		EPA ID:	NJD003951951

Map ID

7

Agency Address: SAME AS ABOVE
 NPL Status: NOT A PROPOSED, CURRENT, OR DELETED NPL SITE
 Site Ownership: UNKNOWN
 Lead Agency: NOT AVAILABLE
 Site Description: NOT REPORTED

Event Type:	Lead Agency:	Event Status:	Start Date:	Completion Date:
DISCOVERY	EPA FUND-FINANCED	UNKNOWN	NOT REPORTED	UNKNOWN

PRELIMINARY ASSESSMENT	EPA FUND-FINANCED	DEFERRED TO RCRA (SUBTITLE C) OR NRC	UNKNOWN	UNKNOWN
------------------------	-------------------	--------------------------------------	---------	---------

STATE LUST - State Leaking Underground Storage Tank / SRC# 2453	Agency ID:	9005161646
---	------------	------------

Agency Address: CAMPBELL SOUP CO
100 MARKET ST
CAMDEN, NJ 08101

Tank Status: NOT AVAILABLE
 Media Affected: NOT AVAILABLE
 Leak Cause: UNAVAILABLE
 Remedial Action: NOT AVAILABLE
 Remedial Status 1: NOT AVAILABLE
 Remedial Status 2: NOT AVAILABLE
 Fields Not Reported: Discovery Date, Substance, Quantity (Units), Leak Source

STATE UST - State Underground Storage Tank / SRC# 570	Agency ID:	0025689
---	------------	---------

Agency Address: CAMPBELL SOUP CO
100 MARKET ST
CAMDEN, NJ 08101

Underground Tanks: 1
 Aboveground Tanks: NOT REPORTED
 Tanks Removed: NOT REPORTED

Tank ID:	NOT REPORTED	Tank Status:	NOT AVAILABLE
Tank Contents:	HEATING OIL	Leak Monitoring:	NOT AVAILABLE
Tank Age:	NOT REPORTED	Tank Piping:	NOT REPORTED
Tank Size (Units):	NOT REPORTED (NOT AVAILABLE)	Tank Material:	NOT REPORTED


VISTA Address*:	US COURT HOUSE ANNEX 4TH COOPER STS CAMDEN CITY, NJ	VISTA ID#:	1423822
		Distance/Direction:	0.16 MI / SE
		Plotted as:	Point

Map ID

8

SCL - State Equivalent CERCLIS List / SRC# 2227	Agency ID:	NJD000536110
---	------------	--------------

Agency Address: SAME AS ABOVE
 Facility Type: NOT AVAILABLE
 Lead Agency: STATE
 State Status: ACTIVE SITE
 Pollutant 1: UNKNOWN
 Pollutant 2: UNKNOWN
 Pollutant 3: UNKNOWN
 Fields Not Reported: Status



* VISTA address includes enhanced city and ZIP.

For more information call VISTA Information Solutions, Inc. at 1 - 800 - 767 - 0403.

Report ID: 093671-002

Date of Report: January 4, 1996

Version 2.4.1

Page #16

SITES IN THE SURROUNDING AREA (within 1/4 - 1/2 mile)

VISTA Address*:	CAMDEN FIRE DEPARTMENT 3RD AVENUE FEDERAL STREET CAMDEN, NJ 08101	VISTA ID#:	67047
		Distance/Direction:	0.29 MI / S
		Plotted as:	Point
CERCLIS / SRC# 2632		EPA ID:	NJD980769079

Map ID

9

Agency Address:	CAMDEN FIRE DEPARTMENT 3RD AVENUE FEDERAL STREET CAMDEN, NJ 08103			
NPL Status:	NOT A PROPOSED, CURRENT, OR DELETED NPL SITE			
Site Ownership:	OTHER			
Lead Agency:	NO DETERMINATION			
Site Description:	NOT REPORTED			
Event Type:	Lead Agency:	Event Status:	Start Date:	Completion Date:
DISCOVERY	STATE, FUND FINANCED	UNKNOWN	NOT REPORTED	APRIL 10, 1984

PRELIMINARY ASSESSMENT	STATE, FUND FINANCED	NO FURTHER REMEDIAL ACTION PLANNED	NOT REPORTED	MAY 31, 1985
------------------------	----------------------	------------------------------------	--------------	--------------

STATE LUST - State Leaking Underground Storage Tank / SRC# 2453	Agency ID:	8810031440
---	------------	------------

Agency Address:	CAMDEN FIRE DEPT FEDERAL 3RD STS. CAMDEN, NJ 08101			
Tank Status:	NOT AVAILABLE			
Media Affected:	NOT AVAILABLE			
Leak Cause:	UNAVAILABLE			
Remedial Action:	NOT AVAILABLE			
Remedial Status 1:	NOT AVAILABLE			
Remedial Status 2:	NOT AVAILABLE			
Fields Not Reported:	Discovery Date, Substance, Quantity (Units), Leak Source			


VISTA Address*:	MARTIN MARIETTA CORP 1 11 FEDERAL ST CAMDEN, NJ 08102	VISTA ID#:	4067978
		Distance/Direction:	0.33 MI / SW
		Plotted as:	Point

Map ID

10

STATE LUST - State Leaking Underground Storage Tank / SRC# 2453	Agency ID:	10278
---	------------	-------

Agency Address:	MARTIN-MARIETTA 11 FEDERAL ST CAMDEN, NJ			
Tank Status:	NOT AVAILABLE			
Discovery Date:	OCTOBER 21, 1993			
Media Affected:	SOIL/SAND/LAND			
Substance:	FUEL OIL #4			
Leak Cause:	UNDERGROUND TANK LEAK			
Leak Source:	FIXED FACILITY			
Remedial Action:	NOT AVAILABLE			
Remedial Status 1:	NOT AVAILABLE			
Remedial Status 2:	NOT AVAILABLE			
Fields Not Reported:	Quantity (Units)			



* VISTA address includes enhanced city and ZIP.

For more information call VISTA Information Solutions, Inc. at 1 - 800 - 767 - 0403.

Report ID: 093671-002

Date of Report: January 4, 1996

Version 2.4.1

Page #17

SITES IN THE SURROUNDING AREA (within 1/4 - 1/2 mile) CONT.

VISTA Address*:	CAMDEN COUNTY COURT HOUSE 6TH ST MARKET ST CAMDEN, NJ 08101	VISTA ID#:	642677
		Distance/Direction:	0.34 MI / SE
		Plotted as:	Point

Map ID

11

STATE LUST - State Leaking Underground Storage Tank / SRC# 2453	Agency ID:	9010091347
--	------------	------------

Agency Address: CAMDEN COUNTY COURT HOUSE
6TH MARKET STS
CAMDEN, NJ 08101

Tank Status: NOT AVAILABLE

Media Affected: NOT AVAILABLE

Leak Cause: UNAVAILABLE

Remedial Action: NOT AVAILABLE

Remedial Status 1: NOT AVAILABLE

Remedial Status 2: NOT AVAILABLE

Fields Not Reported: *Discovery Date, Substance, Quantity (Units), Leak Source*

VISTA Address*:	GREENS TEXACO 7TH COOPER STS CAMDEN, NJ 08102	VISTA ID#:	1140521
		Distance/Direction:	0.40 MI / E
		Plotted as:	Point

Map ID

12

STATE LUST - State Leaking Underground Storage Tank / SRC# 2453	Agency ID:	8911150817
--	------------	------------

Agency Address: GREEN'S TEXACO SERVICE STATION
7TH AND COOPER STREET
CAMDEN, NJ

Tank Status: NOT AVAILABLE

Media Affected: NOT AVAILABLE

Leak Cause: UNAVAILABLE

Remedial Action: NOT AVAILABLE

Remedial Status 1: NOT AVAILABLE

Remedial Status 2: NOT AVAILABLE

Fields Not Reported: *Discovery Date, Substance, Quantity (Units), Leak Source*

VISTA Address*:	CAMDEN SHIP REPAIR COMPANY INCORPORA POINT ST ERIE AVE CAMDEN CITY, NJ	VISTA ID#:	5131904
		Distance/Direction:	0.41 MI / N
		Plotted as:	Point

Map ID

13

SCL - State Equivalent CERCLIS List / SRC# 2227	Agency ID:	NJL500005723
--	------------	--------------

Agency Address: SAME AS ABOVE

Facility Type: NOT AVAILABLE

Lead Agency: STATE


State Status: ACTIVE SITE

Pollutant 1: UNKNOWN

Pollutant 2: UNKNOWN

Pollutant 3: UNKNOWN

Fields Not Reported: *Status*



* VISTA address includes enhanced city and ZIP.

For more information call VISTA Information Solutions, Inc. at 1 - 800 - 767 - 0403.

Report ID: 093671-002

Date of Report: January 4, 1996

Version 2.4.1

Page #18

SITES IN THE SURROUNDING AREA (within 1/4 - 1/2 mile) CONT.

VISTA Address*:	AMERICAN DREDGING CO BEAH ERIE ST CAMDEN, NJ	VISTA ID#:	4885407
		Distance/Direction:	0.43 MI / N
		Plotted as:	Point

Map ID

13

STATE LUST - State Leaking Underground Storage Tank / SRC# 2453	Agency ID:	19322
--	------------	-------

Agency Address: SAME AS ABOVE
 Tank Status: NOT AVAILABLE
 Discovery Date: DECEMBER 2, 1992
 Media Affected: SOIL/SAND/LAND
 Substance: OIL (NOT SPECIFIED)
 Leak Cause: LEAK
 Leak Source: FIXED FACILITY
 Remedial Action: NOT AVAILABLE
 Remedial Status 1: NOT AVAILABLE
 Remedial Status 2: NOT AVAILABLE
 Fields Not Reported: Quantity (Units)

VISTA Address*:	POETS ROW SANITARY LANDFILL 1000 5TH ST N CAMDEN CITY, NJ	VISTA ID#:	5131007
		Distance/Direction:	0.47 MI / NE
		Plotted as:	Point

Map ID

14

SCL - State Equivalent CERCLIS List / SRC# 2227	Agency ID:	NJL000057349
--	------------	--------------

Agency Address: SAME AS ABOVE
 Facility Type: NOT AVAILABLE
 Lead Agency: STATE
 State Status: PENDING STATUS
 Pollutant 1: UNKNOWN
 Pollutant 2: UNKNOWN
 Pollutant 3: UNKNOWN
 Fields Not Reported: Status

SITES IN THE SURROUNDING AREA (within 1/2 - 1 mile)


VISTA Address*:	SHELL SERVICE STATION HADDON TOWNSHI 309 HADDON AVE COLLINGSWOOD, NJ 08108	VISTA ID#:	639885
		Distance/Direction:	0.62 MI / SE
		Plotted as:	Point

Map ID

15

SCL - State Equivalent CERCLIS List / SRC# 2227	Agency ID:	NJD986596047
--	------------	--------------

Agency Address: SHELL SERVICE STATION HADDON TOWNSHI
 309 HADDON AVE
 HADDON TOWNSHIP, NJ
 Facility Type: NOT AVAILABLE
 Lead Agency: STATE
 State Status: ACTIVE SITE
 Pollutant 1: UNKNOWN
 Pollutant 2: UNKNOWN
 Pollutant 3: UNKNOWN
 Fields Not Reported: Status



* VISTA address includes enhanced city and ZIP.

For more information call VISTA Information Solutions, Inc. at 1 - 800 - 767 - 0403.

Report ID: 093671-002

Date of Report: January 4, 1996

Version 2.4.1

Page #19

SITES IN THE SURROUNDING AREA (within 1/2 - 1 mile) CONT.

VISTA Address*:	KELBROS INC. 537 SOUTH 2ND ST., CAMDEN, NJ 08103	VISTA ID#:	225410
		Distance/Direction:	0.68 MI / S
		Plotted as:	Point

Map ID

16

SCL - State Equivalent CERCLIS List / SRC# 2227

Agency Address: *KELBROS INCORPORATED
537 2ND ST S
CAMDEN CITY, NJ
NOT AVAILABLE*

Facility Type: *STATE*

Lead Agency: *PENDING STATUS*

State Status: *UNKNOWN*

Pollutant 1: *UNKNOWN*

Pollutant 2: *UNKNOWN*

Pollutant 3: *UNKNOWN*

Fields Not Reported: *Status*

Agency ID: NJD980642888

VISTA Address*:	NEFERTITIS LOUNGE 708 BROADWAY S CAMDEN CITY, NJ	VISTA ID#:	5323389
		Distance/Direction:	0.84 MI / SE
		Plotted as:	Point

Map ID

17

SCL - State Equivalent CERCLIS List / SRC# 2227

Agency Address: *SAME AS ABOVE*

Facility Type: *NOT AVAILABLE*

Lead Agency: *STATE*

State Status: *ACTIVE SITE*

Pollutant 1: *UNKNOWN*

Pollutant 2: *UNKNOWN*

Pollutant 3: *UNKNOWN*

Fields Not Reported: *Status*

Agency ID: NJL800095937

VISTA Address*:	AMOCO SERVICE STATION CAMDEN CITY 710 BROADWAY PINE ST CAMDEN CITY, NJ	VISTA ID#:	5131334
		Distance/Direction:	0.87 MI / SE
		Plotted as:	Point

Map ID

17

SCL - State Equivalent CERCLIS List / SRC# 2227

Agency Address: *SAME AS ABOVE*

Facility Type: *NOT AVAILABLE*

Lead Agency: *FEDERAL AND STATE LEAD*

State Status: *ACTIVE SITE*


Pollutant 1: *UNKNOWN*

Pollutant 2: *UNKNOWN*

Pollutant 3: *UNKNOWN*

Fields Not Reported: *Status*

Agency ID: NJL000031633



*** VISTA address includes enhanced city and ZIP.**

For more information call VISTA Information Solutions, Inc. at 1 - 800 - 767 - 0403.

Report ID: 093671-002


Date of Report: January 4, 1996

Version 2.4.1

Page #20

SITES IN THE SURROUNDING AREA (within 1/2 - 1 mile) CONT.

VISTA Address*:	NJ TRANSIT BUS OPERATIONS INCORPORAT 350 NEWTON AVE CAMDEN, NJ 08103	VISTA ID#:	297821	Map ID
		Distance/Direction:	0.84 MI / SE	18
		Plotted as:	Point	
SCL - State Equivalent CERCLIS List / SRC# 2227		Agency ID:	NJD981134836	
Agency Address:	NJ TRANSIT BUS OPERATIONS INCORPORAT 350 NEWTON AVE CAMDEN CITY, NJ			
Facility Type:	NOT AVAILABLE			
Lead Agency:	STATE			
State Status:	ACTIVE SITE			
Pollutant 1:	UNKNOWN			
Pollutant 2:	UNKNOWN			
Pollutant 3:	UNKNOWN			
Fields Not Reported:	Status			
VISTA Address*:	CAMDEN TRANSFER STATION FEDERAL ST ADMIRAL WILSON BLVD CAMDEN CITY, NJ	VISTA ID#:	5131095	Map ID
		Distance/Direction:	0.95 MI / E	19
		Plotted as:	Point	
SCL - State Equivalent CERCLIS List / SRC# 2227		Agency ID:	NJL000033191	
Agency Address:	SAME AS ABOVE			
Facility Type:	NOT AVAILABLE			
Lead Agency:	STATE			
State Status:	PENDING STATUS			
Pollutant 1:	UNKNOWN			
Pollutant 2:	UNKNOWN			
Pollutant 3:	UNKNOWN			
Fields Not Reported:	Status			
VISTA Address*:	HARRISON AVE LF HARRISON AVE E STATE ST CAMDEN, NJ 08105	VISTA ID#:	188447	Map ID
		Distance/Direction:	0.97 MI / E	20
		Plotted as:	Point	
SCL - State Equivalent CERCLIS List / SRC# 2227		Agency ID:	NJD980527956	
Agency Address:	HARRISON AVENUE LANDFILL HARRISON AVE CAMDEN CITY, NJ			
Facility Type:	NOT AVAILABLE			
Lead Agency:	FEDERAL AND STATE LEAD			
State Status:	PENDING STATUS			
Pollutant 1:	UNKNOWN			
Pollutant 2:	UNKNOWN			
Pollutant 3:	UNKNOWN			
Fields Not Reported:	Status			



* VISTA address includes enhanced city and ZIP.

For more information call VISTA Information Solutions, Inc. at 1 - 800 - 767 - 0403.

Report ID: 093671-002

Date of Report: January 4, 1996

Version 2.4.1

Page #21

UNMAPPED SITES

VISTA Address*:	MARINE SAFETY OFFICE-PHILA (USCG) DELAWARE AND PACKER AVENUES PHILADELPHIA, PA 19123	VISTA ID#:	4552973
-----------------	--	------------	---------

CERCLIS / SRC# 2632	EPA ID:	PAD987279833
---------------------	---------	--------------

Agency Address: SAME AS ABOVE
NPL Status: NOT A PROPOSED, CURRENT, OR DELETED NPL SITE
Site Ownership: FEDERALLY OWNED
Lead Agency: EPA FUND FINANCED
Site Description: DRUMS FOUND DURING COAST ROUTINE RIVER PATROLS. SAMPLES TAKEN FROM ALL 7 DRUMS. FIVE TESTED NEGATIVE FOR RCRA, TENTATIVELY CLASSIFIED AS WATER. DRUM #6 WAS BI LAYERED WITH TOP LAYER BEING CRUDE. DRUM 7 CROSSIVE AND REQUIRED ADD'L SAMPLIG

VISTA Address*:	PHILADELPHIA STREETS SITE 012 DELAWARE AVE SPRING GARDEN ST PHILADELPHIA, PA 19123	VISTA ID#:	5508739
-----------------	--	------------	---------

STATE LUST - State Leaking Underground Storage Tank / SRC# 2483	EPA/Agency ID:	N/A
---	----------------	-----

Agency Address: PHILADELPHIA STREETS SITE 012
DELAWARE AVE SPRING GARDEN ST
PHILA, PA 19123
Tank Status: NOT AVAILABLE
Media Affected: NOT AVAILABLE
Substance: UNLEADED GAS
Remedial Action: NOT AVAILABLE
Remedial Status 1: NOT AVAILABLE
Remedial Status 2: NOT AVAILABLE
Fields Not Reported: Discovery Date


VISTA Address*:	GLASGOW-BEACH ST ASPHALT PLT BEACH ST SUSQUEHANNA AVE PHILADELPHIA, PA 19125	VISTA ID#:	5299849
-----------------	--	------------	---------

STATE LUST - State Leaking Underground Storage Tank / SRC# 2483	EPA/Agency ID:	N/A
---	----------------	-----

Agency Address: SAME AS ABOVE
Tank Status: NOT AVAILABLE
Media Affected: NOT AVAILABLE
Substance: LEADED GAS
Remedial Action: NOT AVAILABLE
Remedial Status 1: NOT AVAILABLE
Remedial Status 2: NOT AVAILABLE
Fields Not Reported: Discovery Date

STATE LUST - State Leaking Underground Storage Tank / SRC# 2483	EPA/Agency ID:	N/A
---	----------------	-----

Agency Address: GLASGOW BEACH STREET ASPHALT PLT
BEACH ST SUSQUEHANNA AVE
PHILADELPHIA, PA 19125
Tank Status: NOT AVAILABLE
Media Affected: NOT AVAILABLE
Substance: HEATING OIL #4
Remedial Action: NOT AVAILABLE
Remedial Status 1: NOT AVAILABLE
Remedial Status 2: NOT AVAILABLE
Fields Not Reported: Discovery Date



* VISTA address includes enhanced city and ZIP.

For more information call VISTA Information Solutions, Inc. at 1 - 800 - 767 - 0403.

Report ID: 093671-002

Date of Report: January 4, 1996

Version 2.4.1

Page #22


UNMAPPED SITES CONT.

VISTA Address*:	S C LOVELAND CO POER 66-69 1501 BEACH ST PHILADELPHIA, PA 19125	VISTA ID#:	5299159
STATE LUST - State Leaking Underground Storage Tank / SRC# 2483		EPA/Agency ID:	N/A
Agency Address:	S C LOVELAND CO POER 66-69 1501 BEACH ST PHILADELPHIA, PA		
Tank Status:	NOT AVAILABLE		
Media Affected:	NOT AVAILABLE		
Substance:	HEATING OIL #4		
Remedial Action:	NOT AVAILABLE		
Remedial Status 1:	NOT AVAILABLE		
Remedial Status 2:	NOT AVAILABLE		
Fields Not Reported:	Discovery Date		

VISTA Address*:	KNOX GELATINE INC SLF ERIE STREET CAMDEN, NJ	VISTA ID#:	3481106
STATE SWLF - Solid Waste Landfill / SRC# 2412		Agency ID:	0408000208
Agency Address:	SAME AS ABOVE		
Facility Type:	SANITARY LANDFILL/LANDFILL		
Facility Status:	CLOSED		
Permit Status:	NOT AVAILABLE		

VISTA Address*:	CAMDEN AMPHITHEATER CLINTON ST CAMDEN CITY, NJ	VISTA ID#:	5131563
SCL - State Equivalent CERCLIS List / SRC# 2227		Agency ID:	NJL000051276
Agency Address:	SAME AS ABOVE		
Facility Type:	NOT AVAILABLE		
Lead Agency:	STATE		
State Status:	ACTIVE SITE		
Pollutant 1:	UNKNOWN		
Pollutant 2:	UNKNOWN		
Pollutant 3:	UNKNOWN		
Fields Not Reported:	Status		

VISTA Address*:	TEXACO USA COVE RD PENNSAUKEN, NJ 08110	VISTA ID#:	634927
SCL - State Equivalent CERCLIS List / SRC# 2227		Agency ID:	NJD069047967
Agency Address:	TEXACO USA COVE RD PENNSAUKEN TOWNSHIP, NJ		
Facility Type:	NOT AVAILABLE		
Lead Agency:	STATE		
State Status:	ACTIVE SITE		
Pollutant 1:	UNKNOWN		
Pollutant 2:	UNKNOWN		
Pollutant 3:	UNKNOWN		
Fields Not Reported:	Status		



* VISTA address includes enhanced city and ZIP.

For more information call VISTA Information Solutions, Inc. at 1 - 800 - 767 - 0403.

Report ID: 093671-002

Date of Report: January 4, 1996

Version 2.4.1

Page #23

UNMAPPED SITES CONT.

VISTA Address*:	SERVICE STATION COLLINGSWOOD BOROUGH RTE 130 HARRISON AVE COLLINGSWOOD BOROUGH, NJ	VISTA ID#:	5323575
-----------------	---	------------	---------


SCL - State Equivalent CERCLIS List / SRC# 2227		Agency ID:	NJL800072423
Agency Address:	SAME AS ABOVE		
Facility Type:	NOT AVAILABLE		
Lead Agency:	REGIONAL		
State Status:	ACTIVE SITE		
Pollutant 1:	UNKNOWN		
Pollutant 2:	UNKNOWN		
Pollutant 3:	UNKNOWN		
Fields Not Reported:	Status		

VISTA Address*:	WATERFORD TOWNSHIP 125 AUBURN AVE WATERFORD TOWNSHIP, NJ	VISTA ID#:	5323335
-----------------	---	------------	---------

SCL - State Equivalent CERCLIS List / SRC# 2227		Agency ID:	NJL600209233
Agency Address:	SAME AS ABOVE		
Facility Type:	NOT AVAILABLE		
Lead Agency:	STATE		
State Status:	ACTIVE SITE		
Pollutant 1:	UNKNOWN		
Pollutant 2:	UNKNOWN		
Pollutant 3:	UNKNOWN		
Fields Not Reported:	Status		

VISTA Address*:	DALE'S TAVERN ROUTE 47 CAMDEN, NJ	VISTA ID#:	1433432
-----------------	--	------------	---------

SPL - State Equivalent Priority List / SRC# 1607		EPA/Agency ID:	N/A
Agency Address:	DALE'S TAVERN ROUTE 47 CAMDEN CITY, NJ		
Facility Type:	NOT AVAILABLE		
Lead Agency:	NOT AVAILABLE		
State Status:	NOT AVAILABLE		
Pollutant 1:	UNKNOWN		
Pollutant 2:	UNKNOWN		
Pollutant 3:	UNKNOWN		
Fields Not Reported:	Status		



* VISTA address includes enhanced city and ZIP.

For more information call VISTA Information Solutions, Inc. at 1 - 800 - 767 - 0403.

Report ID: 093671-002

Date of Report: January 4, 1996

Version 2.4.1

Page #24

UNMAPPED SITES CONT.

VISTA Address*:	PAULS SERVICE CENTER HADDON RD CENTER AVE BERLIN TOWNSHIP, NJ	VISTA ID#:	5131625
-----------------	--	------------	---------


SCL - State Equivalent CERCLIS List / SRC# 2227		Agency ID:	NJL600137756
Agency Address:	SAME AS ABOVE		
Facility Type:	NOT AVAILABLE		
Lead Agency:	STATE		
State Status:	PENDING STATUS		
Pollutant 1:	UNKNOWN		
Pollutant 2:	UNKNOWN		
Pollutant 3:	UNKNOWN		
Fields Not Reported:	Status		

VISTA Address*:	PR EXTRA SERVICE STATION LAUREL SPR RTE 30 BROADWAY LAUREL SPRINGS BOROU, NJ	VISTA ID#:	5323385
-----------------	---	------------	---------

SCL - State Equivalent CERCLIS List / SRC# 2227		Agency ID:	NJD986579811
Agency Address:	PR EXTRA SERVICE STATION LAUREL SPR RTE 30 BROADWAY LAUREL SPRINGS BOROUGH, NJ		
Facility Type:	NOT AVAILABLE		
Lead Agency:	FEDERAL AND STATE LEAD		
State Status:	ACTIVE SITE		
Pollutant 1:	UNKNOWN		
Pollutant 2:	UNKNOWN		
Pollutant 3:	UNKNOWN		
Fields Not Reported:	Status		

VISTA Address*:	WOODLYNNE BOROUGH HALL COOPER AVE WOODLYNNE BOROUGH, NJ	VISTA ID#:	5131661
-----------------	--	------------	---------

SCL - State Equivalent CERCLIS List / SRC# 2227		Agency ID:	NJL800016644
Agency Address:	SAME AS ABOVE		
Facility Type:	NOT AVAILABLE		
Lead Agency:	STATE		
State Status:	PENDING STATUS		
Pollutant 1:	UNKNOWN		
Pollutant 2:	UNKNOWN		
Pollutant 3:	UNKNOWN		
Fields Not Reported:	Status		



* VISTA address includes enhanced city and ZIP.

For more information call VISTA Information Solutions, Inc. at 1 - 800 - 767 - 0403.

Report ID: 093671-002

Date of Report: January 4, 1996

Version 2.4.1

Page #25

UNMAPPED SITES CONT.

VISTA Address*:	NJ ECONOMIC DEVELOPMENT AUTH MARKET ST CAMDEN, NJ	VISTA ID#:	4886415
-----------------	--	------------	---------

STATE LUST - State Leaking Underground Storage Tank / SRC# 2453	Agency ID:	3821
--	------------	------

Agency Address: SAME AS ABOVE
Tank Status: NOT AVAILABLE
Discovery Date: MARCH 12, 1993
Media Affected: SOIL/SAND/LAND
Substance: HYDROCARBONS
Remedial Action: NOT AVAILABLE
Remedial Status 1: NOT AVAILABLE
Remedial Status 2: NOT AVAILABLE

VISTA Address*:	COMMUNITY AUTO REPAIR CUTHBERT RD WISTERIA AVE CHERRY HILL TOWNSHIP, NJ	VISTA ID#:	5134504
-----------------	--	------------	---------


SCL - State Equivalent CERCLIS List / SRC# 2227	Agency ID:	NJL000038091
--	------------	--------------

Agency Address: SAME AS ABOVE
Facility Type: NOT AVAILABLE
Lead Agency: STATE
State Status: ACTIVE SITE
Pollutant 1: UNKNOWN
Pollutant 2: UNKNOWN
Pollutant 3: UNKNOWN
Fields Not Reported: Status

VISTA Address*:	CAMDEN IRON METAL INCORPORATED FRONT ST ATLANTIC AVE CAMDEN, NJ 08101	VISTA ID#:	67058
-----------------	--	------------	-------

SCL - State Equivalent CERCLIS List / SRC# 2227	Agency ID:	NJD981081334
--	------------	--------------

Agency Address: CAMDEN IRON METAL INCORPORATED
 FRONT ST ATLANTIC AVE
 CAMDEN CITY, NJ
Facility Type: NOT AVAILABLE
Lead Agency: STATE
State Status: ACTIVE SITE
Pollutant 1: UNKNOWN
Pollutant 2: UNKNOWN
Pollutant 3: UNKNOWN
Fields Not Reported: Status



* VISTA address includes enhanced city and ZIP.

For more information call VISTA Information Solutions, Inc. at 1 - 800 - 767 - 0403.

Report ID: 093671-002

Date of Report: January 4, 1996

Version 2.4.1

Page #26